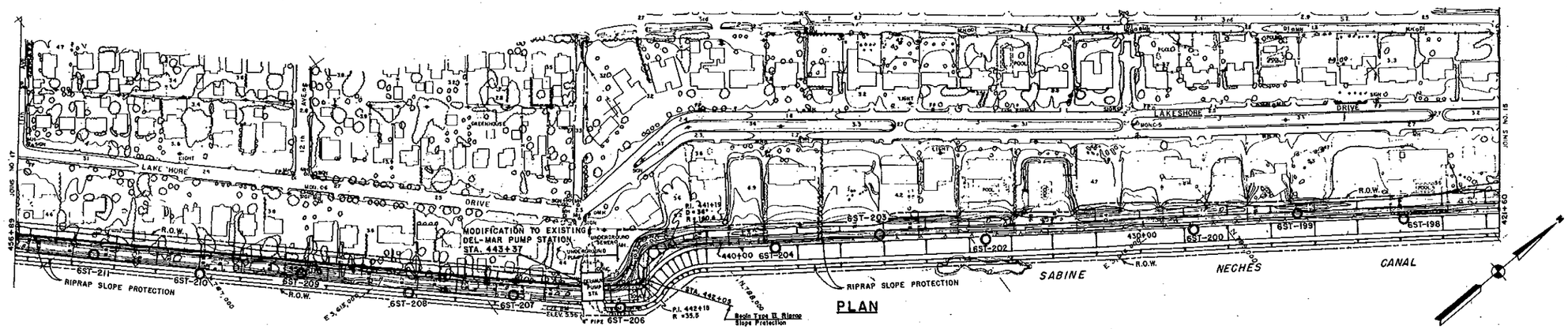

PLAN

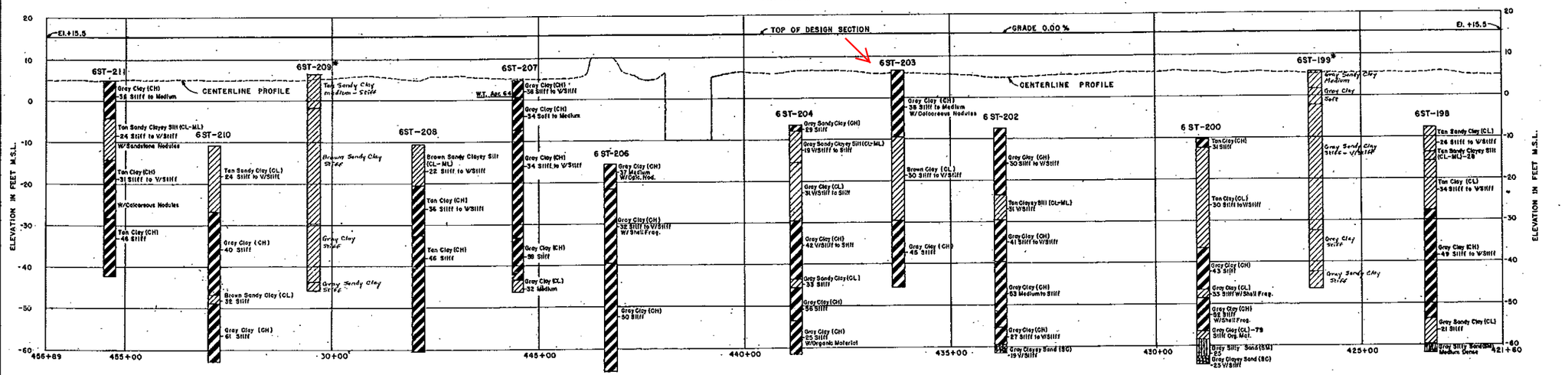

PROFILE

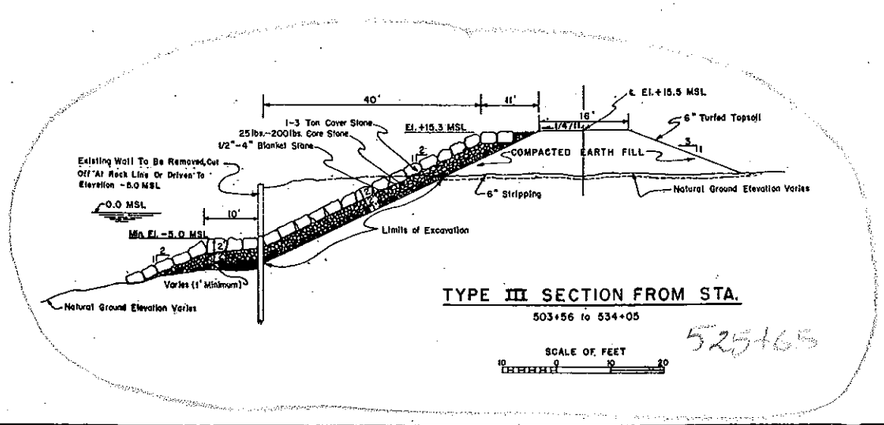

TYPE III SECTION FROM STA.
503+56 to 534+05

SCALE OF FEET

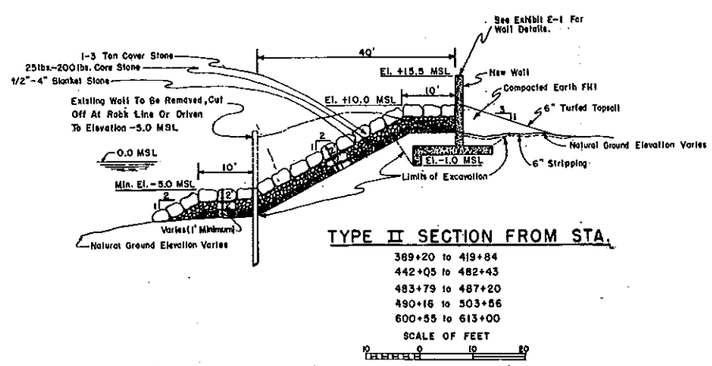

TYPE II SECTION FROM STA.
369+20 to 419+84
442+05 to 482+43
483+79 to 487+20
490+16 to 503+56
600+55 to 613+00

SCALE OF FEET

NOTE:
See Plate No. 3 For Soil Legend.
* Denotes Field Classification

PORT ARTHUR AND VICINITY, TEXAS
HURRICANE FLOOD PROTECTION

PLAN AND PROFILE

No. of Sheets 50 SCALE Sheet No. 16

U.S. ARMY ENGINEER DISTRICT, GALVESTON, TEXAS

TO ACCOMPANY GENERAL DESIGN MEMORANDUM NO. 2 DATED: MARCH 1965

FILE SN 103-190

PLATE 18