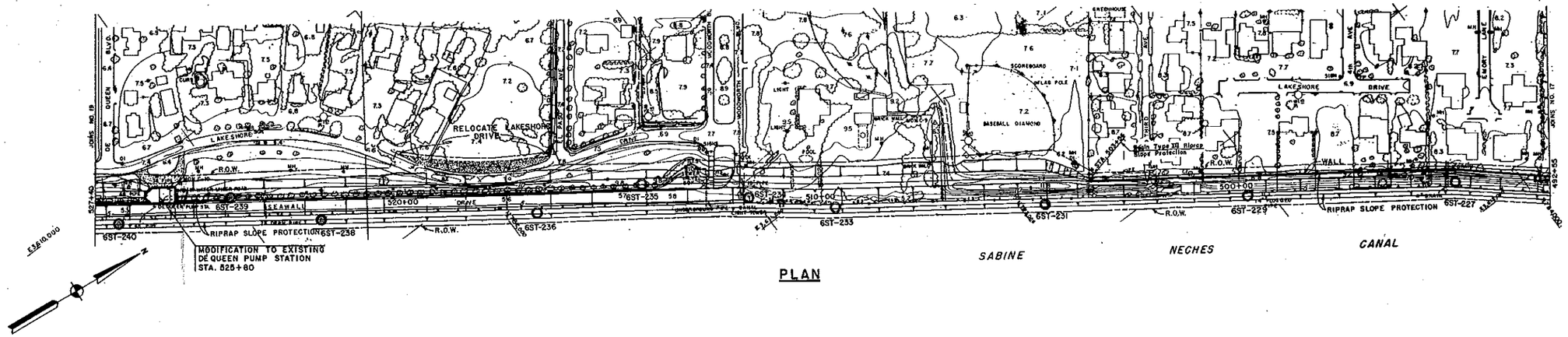

PLAN

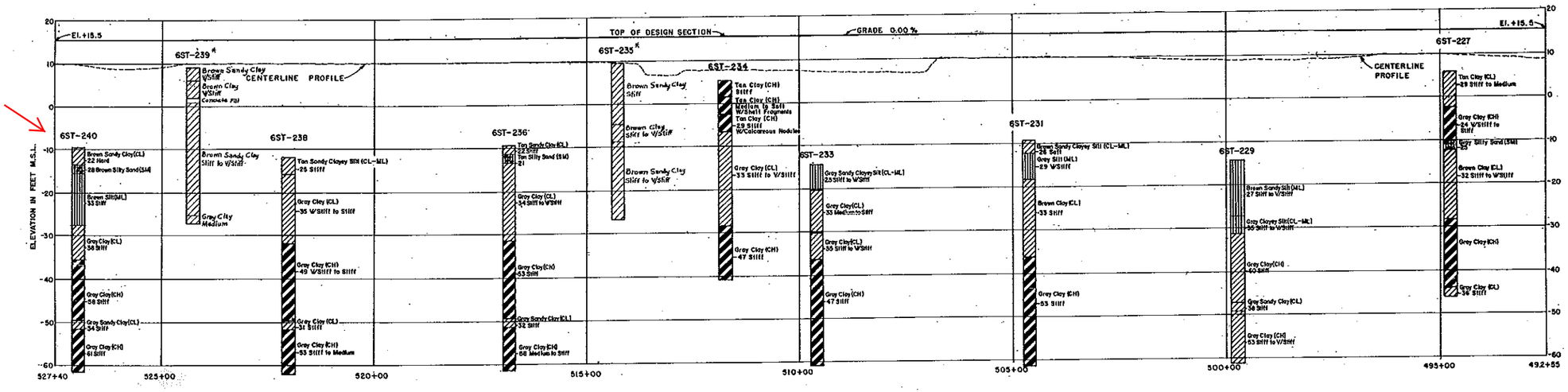

PROFILE

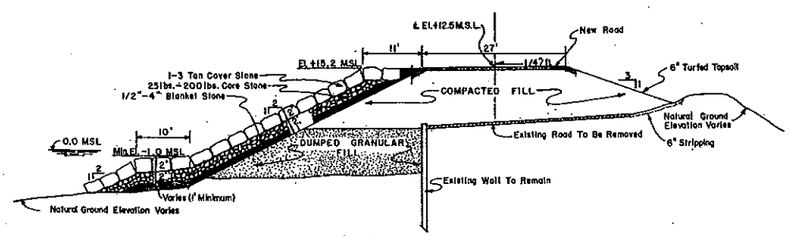

TYPE VII SECTION FROM STA.
583+15 to 595+30

SCALE OF FEET

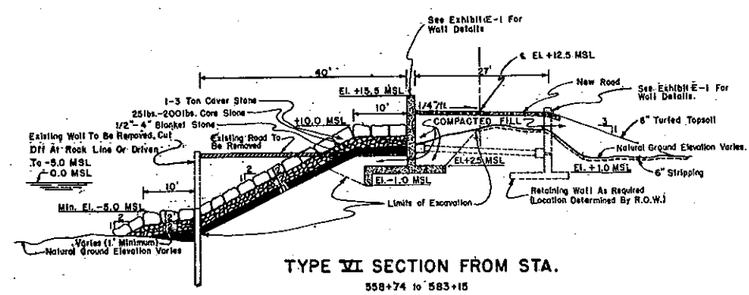

TYPE VI SECTION FROM STA.
558+74 to 583+15
595+30 to 600+55

SCALE OF FEET

NOTE:
See Plate 21 For Detail of New Road

NOTE:
See Plate 3 For Soil Legend
* Denotes Field Classification

PORT ARTHUR AND VICINITY, TEXAS
HURRICANE FLOOD PROTECTION

PLAN AND PROFILE

No. of Sheets 50 SCALE Sheet No. 18

U.S. ARMY ENGINEER DISTRICT, GALVESTON, TEXAS

TO ACCOMPANY GENERAL DESIGN MEMORANDUM NO. 2 DATED: MARCH 1965

FILE SN 103-190