U.S. ARMY

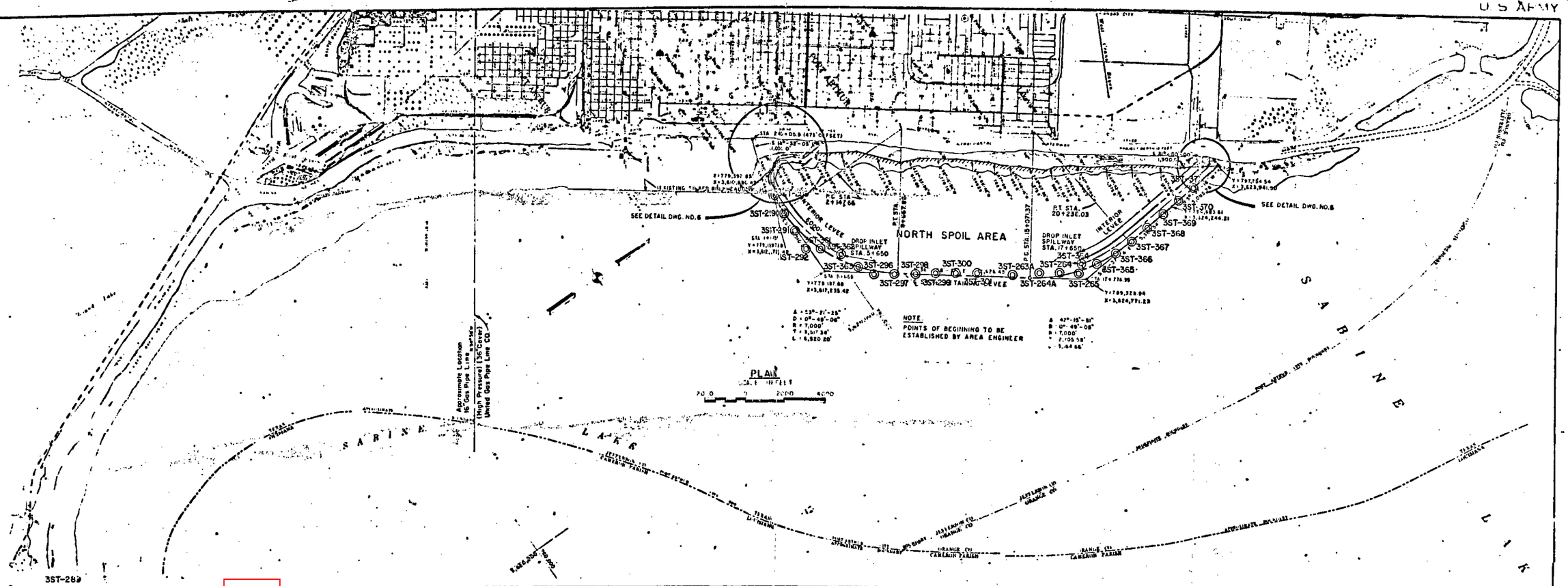

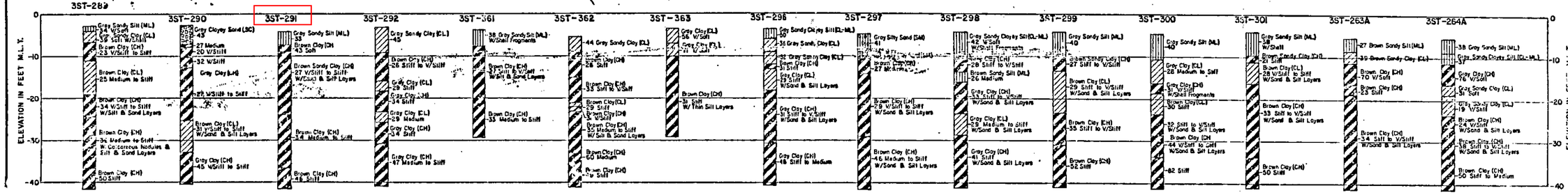

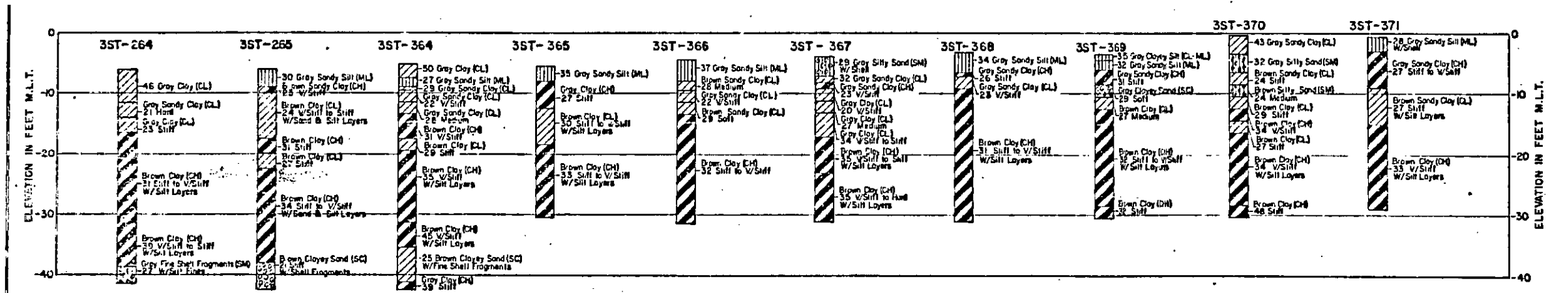

SOILS PROFILE

SCALE
HORIZ. — NONE
VERT. — AS SHOWN

NOTE: See DWG. No. 4 For Soil Legend.

REVISION	DATE	BY

OFFICE OF THE DISTRICT ENGINEER
U. S. ARMY ENGINEER DISTRICT, GALVESTON
CORPS OF ENGINEERS
GALVESTON, TEXAS

DRAWN BY: F.H.G.
TRACED BY:
CHECKED BY:
SUBMITTED BY:
CHIEF, DESIGN SECTION
APPROVED BY:
CHIEF, TIDAL & WATER BRANCH
APPROVED:
DATE: MARCH 1969

SABINE-NECHES WATERWAY, TEXAS
SABINE LAKE
NORTH SPOIL DISPOSAL AREA
LOCATION AND LOGS OF BORINGS

PREPARED UNDER THE DIRECTION OF
FRANKLIN B. MOON, COLONEL, C.E.,
DISTRICT ENGINEER

SCALE:
SPEC. DATE
DRAWING NUMBER 3
SHEET
FILE NO. SN 103-225