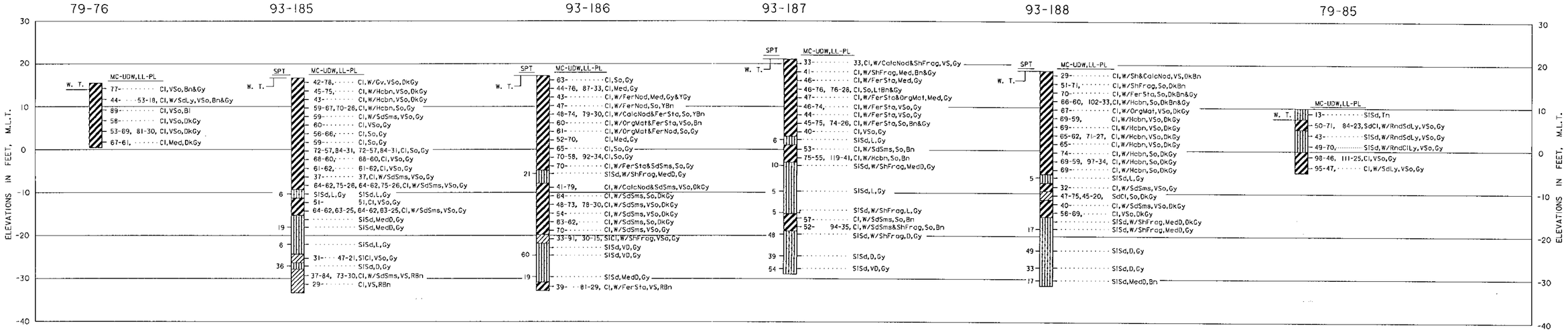

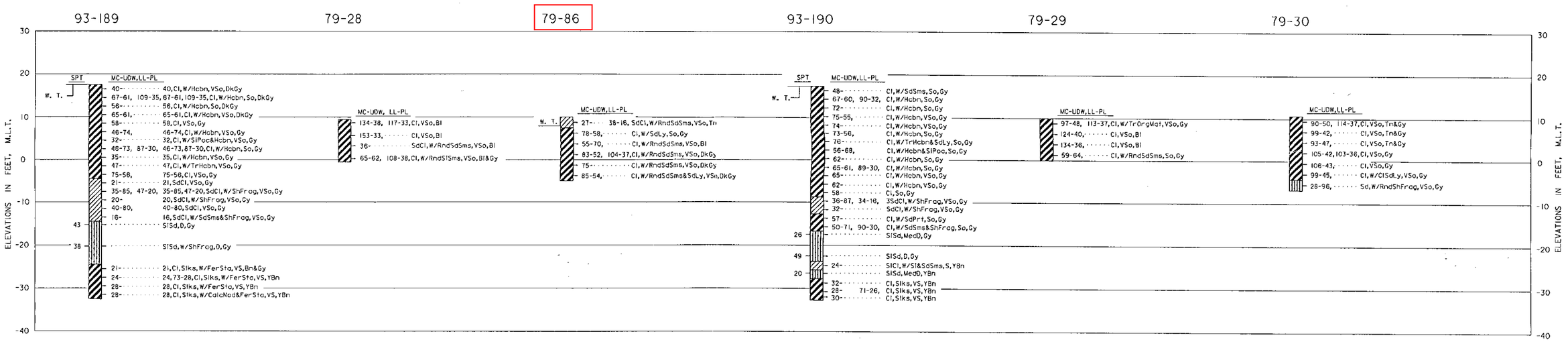

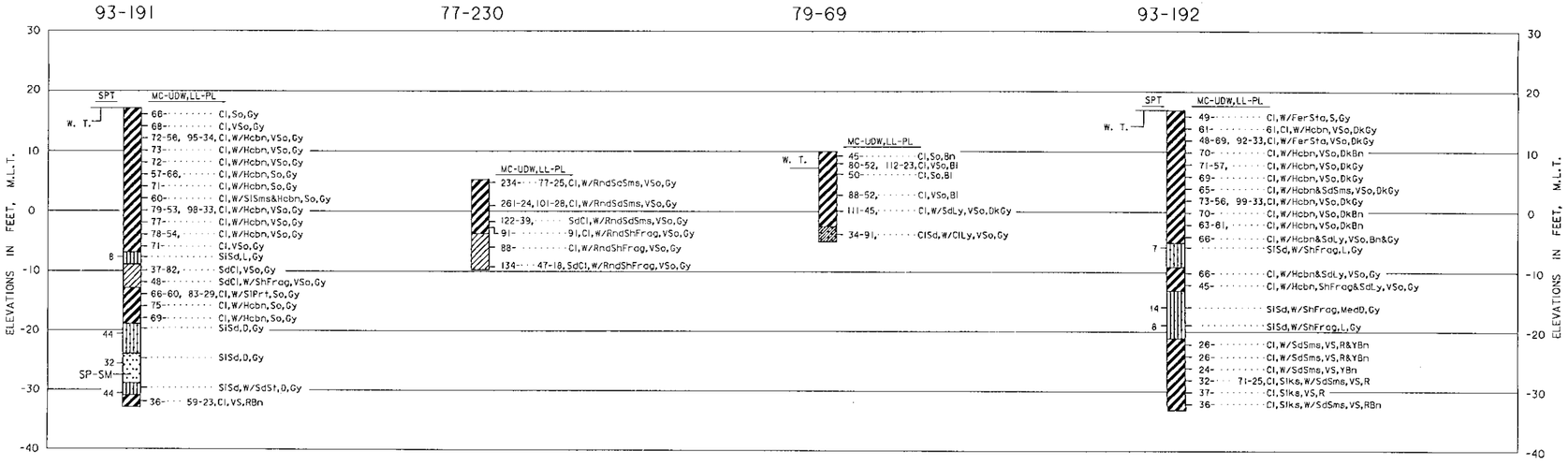

NOTES:

SEE F-55 FOR BORING LOCATIONS.
SEE F-61 FOR BORING NOTES AND LEGEND.

REVISION	DATE	DESCRIPTION	BY

OFFICE OF THE DISTRICT ENGINEER
U.S. ARMY ENGINEER DISTRICT, GALVESTON
CORPS OF ENGINEERS
GALVESTON, TEXAS

CADD

DRAWN BY: * E.S.R.
DESIGNED BY: * X
CHECKED BY: * X
SUBMITTED BY: * CHIEF,
APPROVED: * CHIEF,
APPROVED: * CHIEF, ENGINEERING DIVISION
DATE: X

HOUSTON-GALVESTON NAVAGATION CHANNELS, TX.
PELICAN ISLAND PLACEMENT AREA

LOGS OF BORINGS

(* AS REQUIRED BY ENGINEER CIRCULAR NO. 1110-1-8152)

SCALE: AS SHOWN
SPEC. DATE:

Prepared under the direction of
Robert B. Gatlin, Col., C.E.,
District Engineer

DRAWING NUMBER
F-56

SHEET X OF X FILE NO. X

DESIGN FILE:
m:\proj_gal\1996a\Wall\gal\Alnor_Jrnp\Ver_Jrnp\Ver_Jrnp\Ver_Jrnp\Ver_Jrnp

CREATED BY: EARL S. RICHARD
ON: 8-OCT-1996
AT: 11:23