

COBBLES	GRAVEL		SAND			SILT OR CLAY
	coarse	fine	coarse	medium	fine	

Specimen ID	Depth	Classification	LL	PL	PI	Cc	Cu
● River Bottom Sands		B-1; 0' - 2'					

Specimen ID	Depth	D100	D60	D30	D10	%Gravel	%Sand	%Silt	%Clay
● River Bottom Sands		0.3	0.097			0.0			

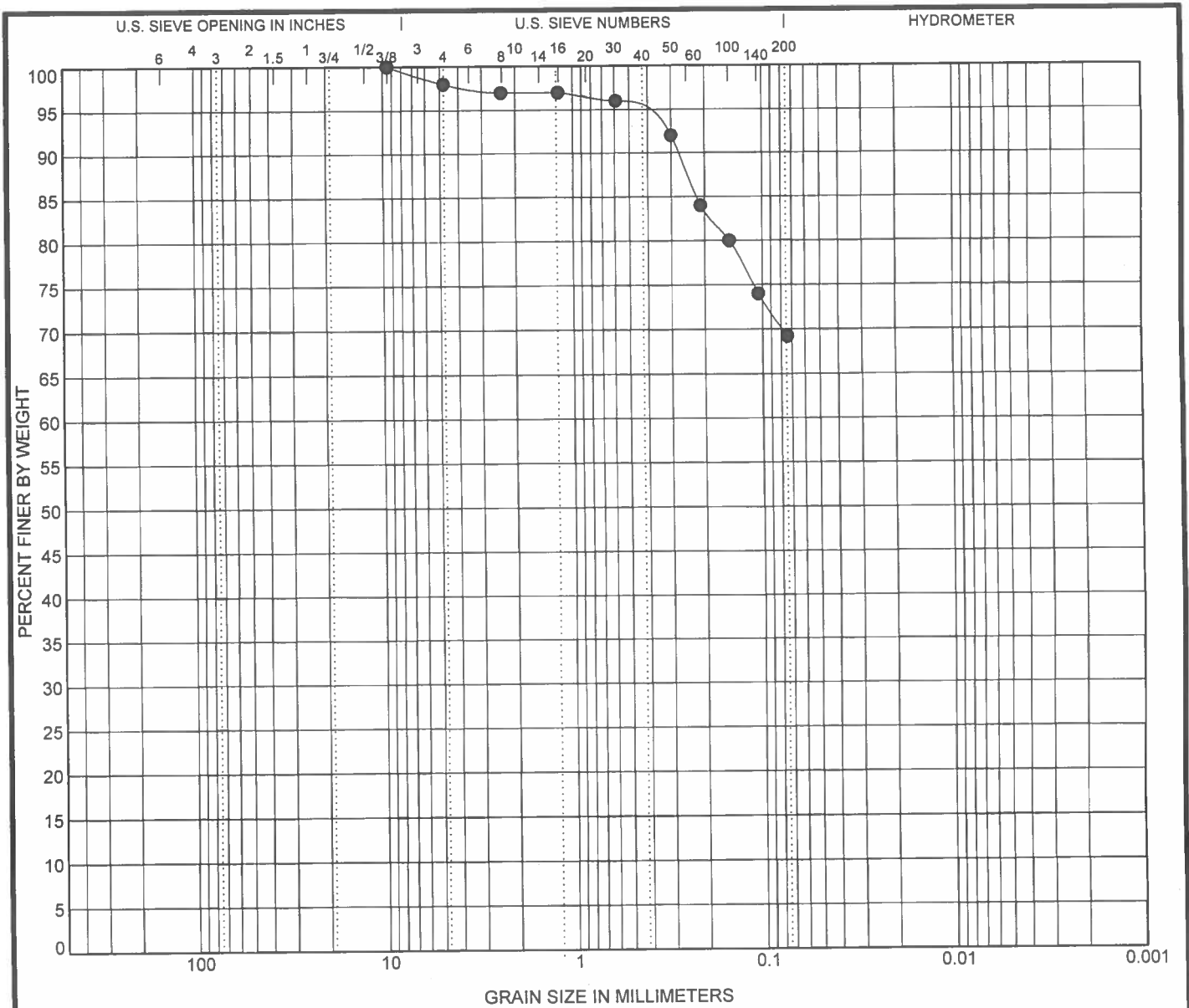
U.S. GRAIN SIZE G114145 SAND BORROW AREA.GPJ US LAB.GDT 4/23/14



Rock Engineering & Testing Lab., Inc.
 6817 Leopard St.
 Corpus Christi, TX 78409
 Telephone: (361) 883-4555
 Fax: (361) 883-4711

GRAIN SIZE DISTRIBUTION

Project: Prop. Sand Borrow Area Projects
 Location: Brazoria & Matagorda Counties, TX
 Number: G114145



COBBLES	GRAVEL		SAND			SILT OR CLAY
	coarse	fine	coarse	medium	fine	

Specimen ID	Depth	Classification	LL	PL	PI	Cc	Cu
● River Bottom Sands		B-1; 2' - 4'					

Specimen ID	Depth	D100	D60	D30	D10	%Gravel	%Sand	%Silt	%Clay
● River Bottom Sands		9.5				2.0			

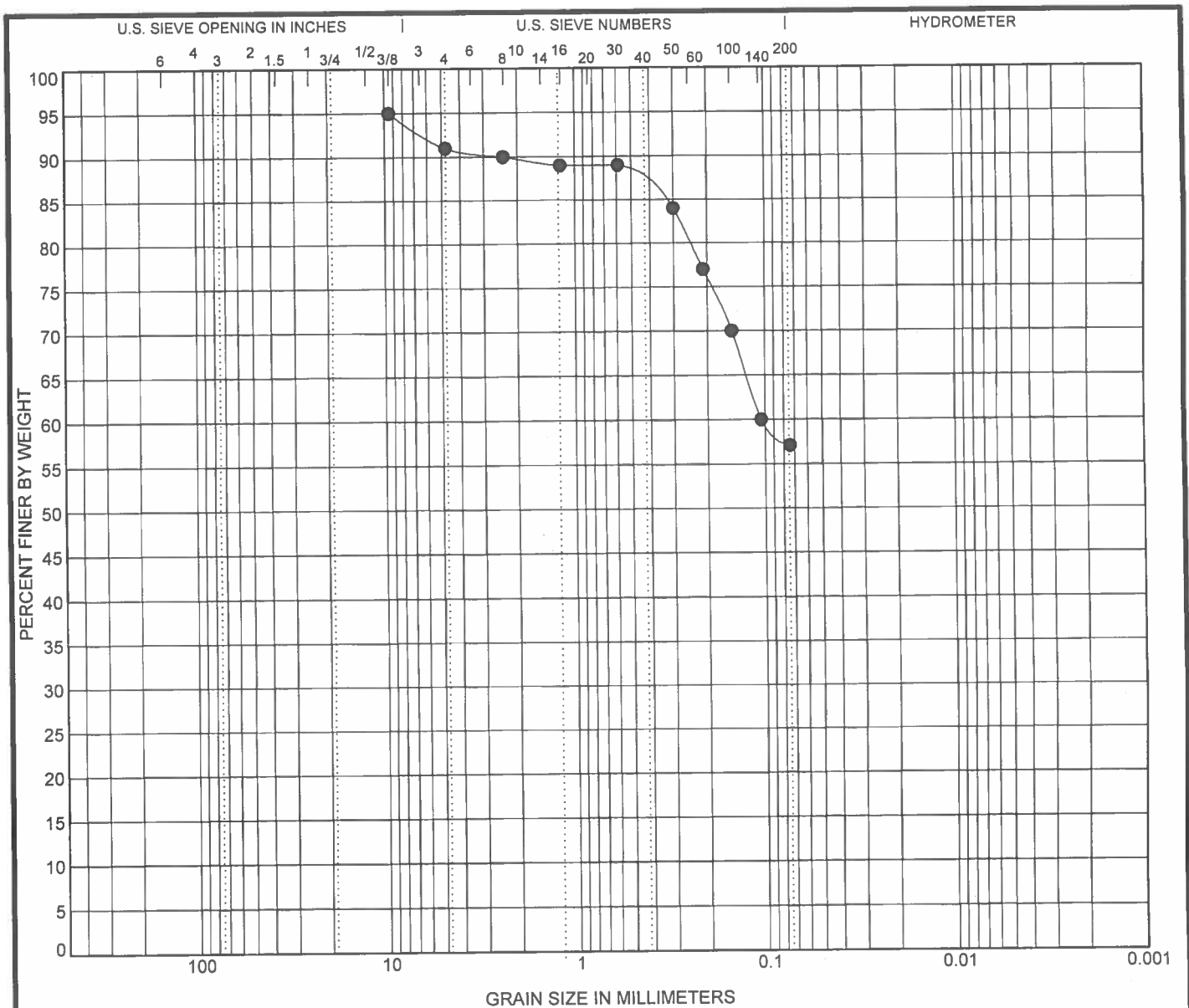
U.S. GRAIN SIZE G114145 SAND BORROW AREA.GPJ US LAB.GDT 4/9/14



Rock Engineering & Testing Lab., Inc.
 6817 Leopard St.
 Corpus Christi, TX 78409
 Telephone: (361) 883-4555
 Fax: (361) 883-4711

GRAIN SIZE DISTRIBUTION

Project: Prop. Sand Borrow Area Projects
 Location: Brazoria & Matagorda Counties, TX
 Number: G114145



COBBLES	GRAVEL		SAND			SILT OR CLAY
	coarse	fine	coarse	medium	fine	

Specimen ID	Depth	Classification	LL	PL	PI	Cc	Cu
● River Bottom Sands		B-1; 4' - 6'					

Specimen ID	Depth	D100	D60	D30	D10	%Gravel	%Sand	%Silt	%Clay
● River Bottom Sands		9.5	0.105			4.0			

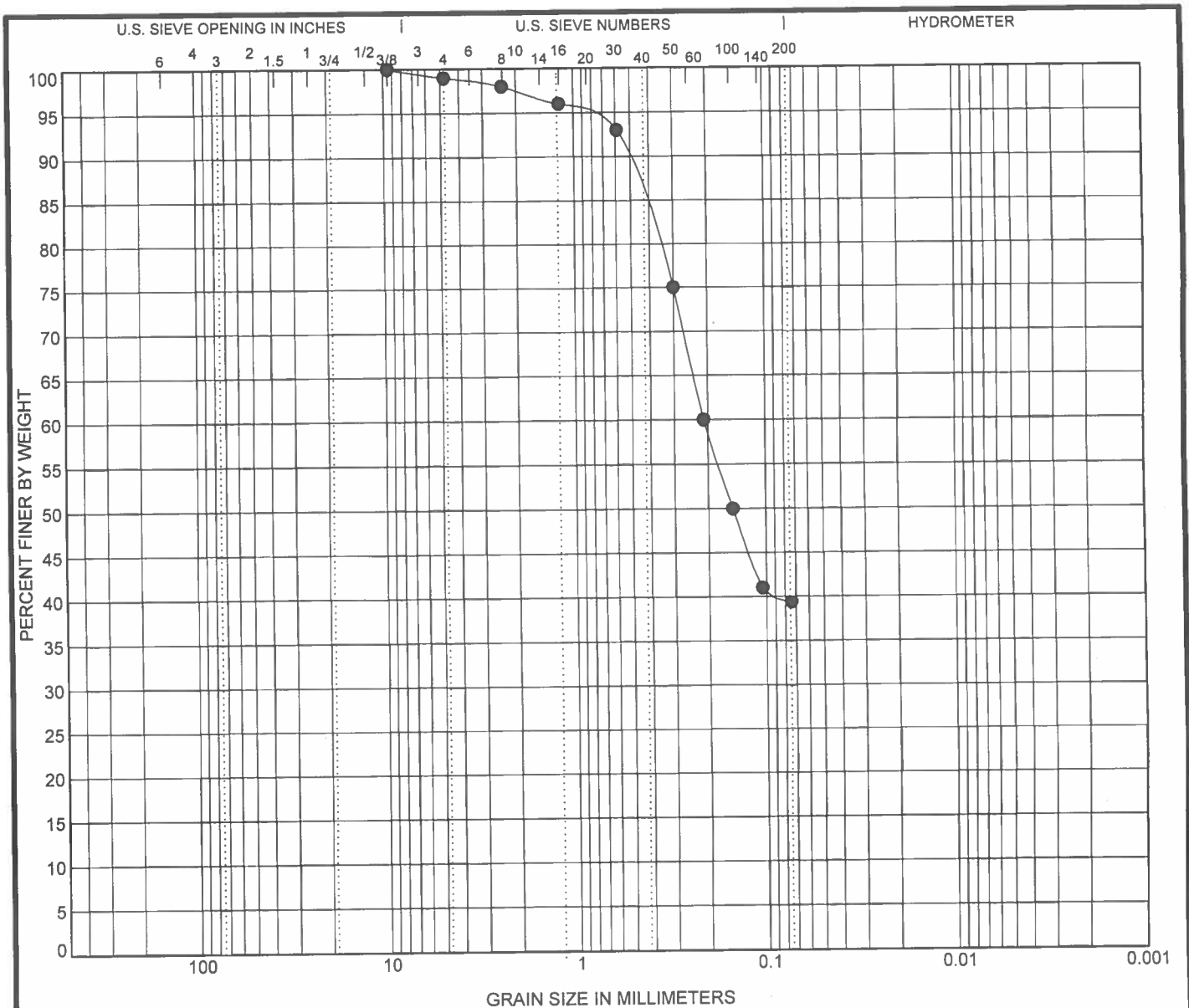
U.S. GRAIN SIZE G114145 SAND BORROW AREA.GPJ U.S. LAB.GDT 4/9/14



Rock Engineering & Testing Lab., Inc.
 6817 Leopard St.
 Corpus Christi, TX 78409
 Telephone: (361) 883-4555
 Fax: (361) 883-4711

GRAIN SIZE DISTRIBUTION

Project: Prop. Sand Borrow Area Projects
 Location: Brazoria & Matagorda Counties, TX
 Number: G114145



COBBLES	GRAVEL		SAND			SILT OR CLAY
	coarse	fine	coarse	medium	fine	

Specimen ID	Depth	Classification	LL	PL	PI	Cc	Cu
● River Bottom Sands		B-1; 6' - 8'					

Specimen ID	Depth	D100	D60	D30	D10	%Gravel	%Sand	%Silt	%Clay
● River Bottom Sands		9.5	0.21			1.0			

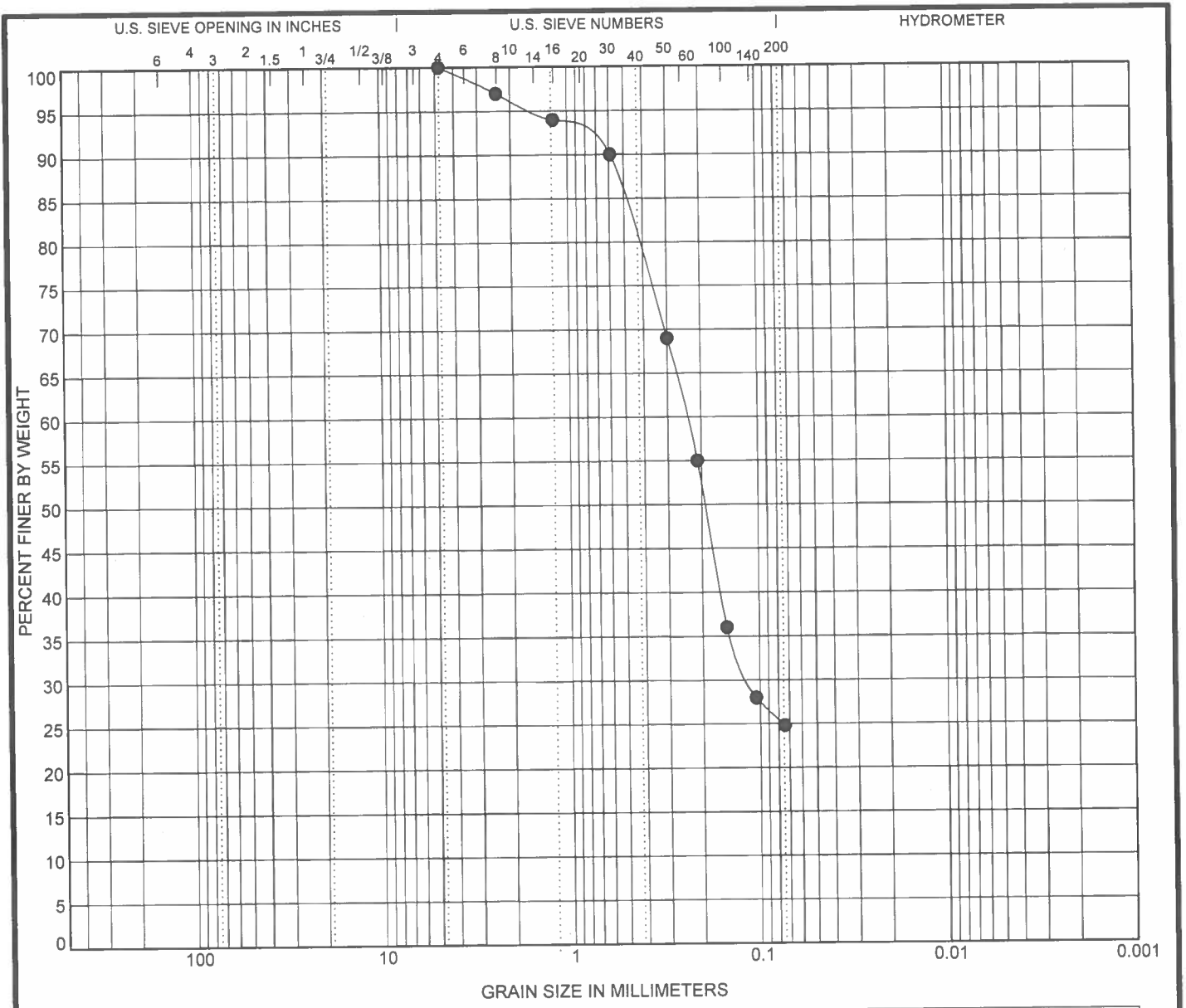
US GRAIN SIZE G114145 SAND BORROW AREA.GPJ US LAB.GDT 4/9/14



Rock Engineering & Testing Lab., Inc.
 6817 Leopard St.
 Corpus Christi, TX 78409
 Telephone: (361) 883-4555
 Fax: (361) 883-4711

GRAIN SIZE DISTRIBUTION

Project: Prop. Sand Borrow Area Projects
 Location: Brazoria & Matagorda Counties, TX
 Number: G114145



COBBLES	GRAVEL		SAND			SILT OR CLAY
	coarse	fine	coarse	medium	fine	

Specimen ID	Depth	Classification	LL	PL	PI	Cc	Cu
● River Bottom Sands		B-1; 8' - 10'					

Specimen ID	Depth	D100	D60	D30	D10	%Gravel	%Sand	%Silt	%Clay
● River Bottom Sands		4.78	0.239	0.115		0.0			

US GRAIN SIZE G114145 SAND BORROW AREA GPJ US LAB GDT 4/21/14



Rock Engineering & Testing Lab., Inc.
 6817 Leopard St.
 Corpus Christi, TX 78409
 Telephone: (361) 883-4555
 Fax: (361) 883-4711

GRAIN SIZE DISTRIBUTION

Project: Prop. Sand Borrow Area Projects
 Location: Brazoria & Matagorda Counties, TX
 Number: G114145