



Legend for Geotechnical Data

Grain Size Scale for Sediments

Unified Soil Classification System (USCS) (ASTM D2487/2488)		APTIM Standard Sieve Stack		
		Sieve Number	Size (phi)	Size (mm)
Gravel	Coarse Gravel	3/4	-4.25	19.03
		5/8	-4.00	16.00
	Fine Gravel	7/16	-3.50	11.20
		5/16	-3.00	8.00
		3 1/2	-2.50	5.60
Sand	Coarse Sand	4	-2.25	4.75
		5	-2.00	4.00
		7	-1.50	2.80
	Medium Sand	10	-1.00	2.00
		14	-0.50	1.40
		18	0.00	1.00
		25	0.50	0.71
	Fine Sand	35	1.00	0.50
		45	1.50	0.36
		60	2.00	0.25
80		2.50	0.18	
120		3.00	0.13	
Fines	Silt/Clay	170	3.50	0.09
		200	3.75	0.08
		230	4.00	0.06

Proportional Definition of Descriptive Terms

<u>Descriptive Term</u>	<u>Range of Proportions</u>
Sandy, gravelly, etc.	35 % to 50 %
Some	20 % to 35 %
Little	10 % to 20 %
Trace	1 % to 10 %






















Consistency of Cohesive Soils

Description	Consistency Index	Approximate Undrained Shear Strength (kPa)	Field Identification
Hard		Over 300	Indented with difficulty by thumbnail, brittle.
Very Stiff	>1	150-300	Readily indented by thumbnail, still very tough.
Stiff	0.75-1	75-150	Readily indented by thumb but penetrated only with difficulty. Cannot be moulded in the fingers.
Firm	0.5-0.75	40-75	Can be penetrated several centimeters by thumb with moderate effort and moulded in fingers by strong pressure.
Soft	<0.5	20-40	Easily penetrated several centimeters by thumb, easily moulded.
Very Soft		Less than 20	Easily penetrated several centimeters by fist, exudes between fingers when squeezed in fist.

Source: Engineering Properties of Soils and Rocks, Fourth Edition by Fred G. Bell

USCS Classifications

Refers to the Army Corps of Engineers Unified Soils Classification System. Class types are defined primarily by grain size, sorting and percent of material passing the #200 sieve. Classification of materials on the core logs based on visual field examinations are identified on the core logs under the Classification of Materials Description. Classifications based on laboratory sieve analyses are identified on the core logs in the Legend and under Remarks.

GW		Well graded gravels or gravel-sand mixtures, little or no fines	ML		Inorganic silts and very fine sands, rock flour, sandy silts or clayey silts with slight plasticity
GP		Poorly graded gravels or gravel-sand mixtures, w/ little or no fines	MH		Inorganic silts, micaceous or diatomaceous fine sandy or silty soil, elastic silts
GM		Silty gravels, gravel-sand-silt mixtures	OL		Organic silts and organic silt-clays of low plasticity
GC		Clayey gravels, gravel-sand-clay mixtures	OH		Organic clays of medium to high plasticity, organic silts
SW		Well graded sands or gravelly sands, little or no fines	CL		Inorganic clays of low to medium plasticity, gravelly clays, sandy clays, silty clays, lean clays
SP		Poorly graded sands or gravelly sands, little or no fines	CH		Inorganic clays of high plasticity, fat clays
SM		Silty sands, sand-silt mixtures	PT		Peat and other highly organic soils
SC		Clayey sands, sand-clay mixtures	SP-SM		Poorly-graded silty sand
SW-SM		Well-graded silty sand	SM-SC		Silty clayey sand
GW-GM		Well-graded silty gravel	ML-CL		Inorganic silty lean clay
GM-GC		Clayey silty gravel			

Note: Information is after ACOE Atlantic Division Manual # 1110-1-1 titled *Engineering and Design Geotechnical Manual for Surface and Subsurface Investigations*

DRILLING LOG		DIVISION	INSTALLATION	SHEET 1 OF 1 SHEETS
1. PROJECT TX GLO Region 1 Recon Geotechnical Sand Search Jefferson, Chambers, Galveston and Brazoria Co.			9. SIZE AND TYPE OF BIT 3.0 In.	
2. BORING DESIGNATION TXGLO1-VC-23-067			10. COORDINATE SYSTEM/DATUM Texas State Plane South	
3. DRILLING AGENCY APTIM			11. MANUFACTURER'S DESIGNATION OF DRILL APTIM SEAS VC-700 Vibracore	
4. NAME OF DRILLER APTIM			<input type="checkbox"/> AUTO HAMMER <input type="checkbox"/> MANUAL HAMMER	
5. DIRECTION OF BORING <input checked="" type="checkbox"/> VERTICAL <input type="checkbox"/> INCLINED			12. TOTAL SAMPLES DISTURBED: 2 UNDISTURBED (UD): 2	
6. THICKNESS OF OVERBURDEN 0.0 Ft.			13. TOTAL NUMBER CORE BOXES	
7. DEPTH DRILLED INTO ROCK 0.0 Ft.			14. ELEVATION GROUND WATER	
8. TOTAL DEPTH OF BORING 19.0 Ft.			15. DATE BORING STARTED: 10-15-23 COMPLETED: 10-15-23	
			16. ELEVATION TOP OF BORING -43.8 Ft.	
			17. TOTAL RECOVERY FOR BORING 16.2 Ft.	
			18. SIGNATURE AND TITLE OF INSPECTOR SM	

ELEV. (ft)	DEPTH (ft)	LEGEND	CLASSIFICATION OF MATERIALS Depths and elevations based on measured values	% REC.	BOX OR SAMPLE	REMARKS The USCS classification system defines silt as the percent passing the No.200 (0.075 mm) sieve
-43.8	0.0					
-44.0	0.2		LEAN CLAY, very soft, trace silt, silt distributed in laminae, dark gray (2.5Y-4/1), (CL).		T1	Sample #11, Depth = 0.1' Ave. Field Vane (tsf): 0.00
			LEAN CLAY, firm, trace shell hash, trace silt, silt typically distributed in laminae, shell hash distributed in silt laminae, 0.5" silt pocket @ 4.4', dark greenish gray (10Y-4/1), (CL).		T2	Sample #T2, Depth = 3.0' Ave. Field Vane (tsf): 0.05
-48.9	5.1		SHELL HASH, some whole shell, trace clay, whole shells are typically whole bivalves up to 1.25", 1.25" whole gastropod @ 5.3', 2.5" clay pocket @ 5.7', dark gray (5Y-4/1), (GW).			
-50.9	7.1				1	Sample #1, Depth = 10.3' Mean (mm): 0.15, Phi Sorting: 0.40 Fines (230): 7.97% Fines (200): 9.79% (SP-SM)
			SAND, fine grained, quartz, trace clay, trace shell hash, trace silt, trace whole shell, 2.5" shell hash pocket @ 8.2', (0.5" x 1.0") whole bivalve @ 8.2', 2.5" clay pockets @ 9.6', 11.4' and 15.8', light yellowish brown (10YR-6/4), (SP).		2	Sample #2, Depth = 13.0' Mean (mm): 0.15, Phi Sorting: 0.43 Fines (230): 11.08% Fines (200): 12.36% (SM)
-60.0	16.2					
			No recovery.			
-62.8	19.0		End of Boring			

REGION 1 RECON GEOTECH.GPJ 3/25/24



Texas General
Land Office

Texas GLO
Region 1
Geotechnical
Reconnaissance
Survey

TXGLO1-VC-23-067

Date Collected: 10/15/23
Top Elev. (ft NAVD88): -43.8
Bottom Elev. (ft NAVD88): -60.0
Core Length (ft): 16.2



401 Congress Avenue, Suite 140
Boca Raton, FL 33487
www.aptim.com
(561)391-8102

Granularmetric Report

Depths and elevations based on measured values



APTIM
6401 Congress Avenue, Suite 140
Boca Raton, FL 33487
ph (561) 391-8102

Project Name: TX GLO Region 1 Recon Geotechnical Sand Search

Sample Name: TXGLO1-VC-23-067 #1

Analysis Date: 02-06-24

Analyzed By: MS

Easting (ft):
3,275,704

Northing (ft):
13,622,305

Coordinate System:
Texas State Plane South

Elevation (ft):
-54.1 NAVD88

USCS:
SP-SM

Munsell: Wet - 10YR-6/4
Dry - 10YR-6/4
Washed - 10YR-7/3

Comments:

Dry Weight (g): 106.86	Wash Weight (g): 99.43	Pan Retained (g): 1.09	Sieve Loss (%): 0.00	Fines (%): #200 - 9.79 #230 - 7.97	Organics (%):	Carbonates (%):	Shell Hash (%):
----------------------------------	----------------------------------	----------------------------------	--------------------------------	--	---------------	-----------------	-----------------

Sieve Number	Sieve Size (Phi)	Sieve Size (Millimeters)	Grams Retained	% Weight Retained	Cum. Grams Retained	C. % Weight Retained
3/4"	-4.25	19.03	0.00	0.00	0.00	0.00
5/8"	-4.00	16.00	0.00	0.00	0.00	0.00
7/16"	-3.50	11.31	0.00	0.00	0.00	0.00
5/16"	-3.00	8.00	0.00	0.00	0.00	0.00
3.5	-2.50	5.66	0.00	0.00	0.00	0.00
4	-2.25	4.76	0.00	0.00	0.00	0.00
5	-2.00	4.00	0.00	0.00	0.00	0.00
7	-1.50	2.83	0.00	0.00	0.00	0.00
10	-1.00	2.00	0.00	0.00	0.00	0.00
14	-0.50	1.41	0.00	0.00	0.00	0.00
18	0.00	1.00	0.00	0.00	0.00	0.00
25	0.50	0.71	0.01	0.01	0.01	0.01
35	1.00	0.50	0.00	0.00	0.01	0.01
45	1.50	0.35	0.01	0.01	0.02	0.02
60	2.00	0.25	0.44	0.41	0.46	0.43
80	2.50	0.18	24.19	22.64	24.65	23.07
120	3.00	0.13	51.52	48.21	76.17	71.28
170	3.50	0.09	17.56	16.43	93.73	87.71
200	3.75	0.07	2.67	2.50	96.40	90.21
230	4.00	0.06	1.94	1.82	98.34	92.03

Phi 5	Phi 16	Phi 25	Phi 50	Phi 75	Phi 84	Phi 95
	3.39	3.11	2.78	2.52	2.34	2.10
Moment	Mean Phi	Mean mm	Sorting	Skewness	Kurtosis	
Statistics	2.76	0.15	0.4	0.45	3.32	

REGION1_RECON_GEOTECH.GPJ 3/6/24

Granularmetric Report

Depths and elevations based on measured values



APTIM
6401 Congress Avenue, Suite 140
Boca Raton, FL 33487
ph (561) 391-8102

Project Name: TX GLO Region 1 Recon Geotechnical Sand Search

Sample Name: TXGLO1-VC-23-067 #2

Analysis Date: 02-06-24

Analyzed By: MS

Easting (ft): 3,275,704	Northing (ft): 13,622,305	Coordinate System: Texas State Plane South	Elevation (ft): -56.8 NAVD88
-----------------------------------	-------------------------------------	--	--

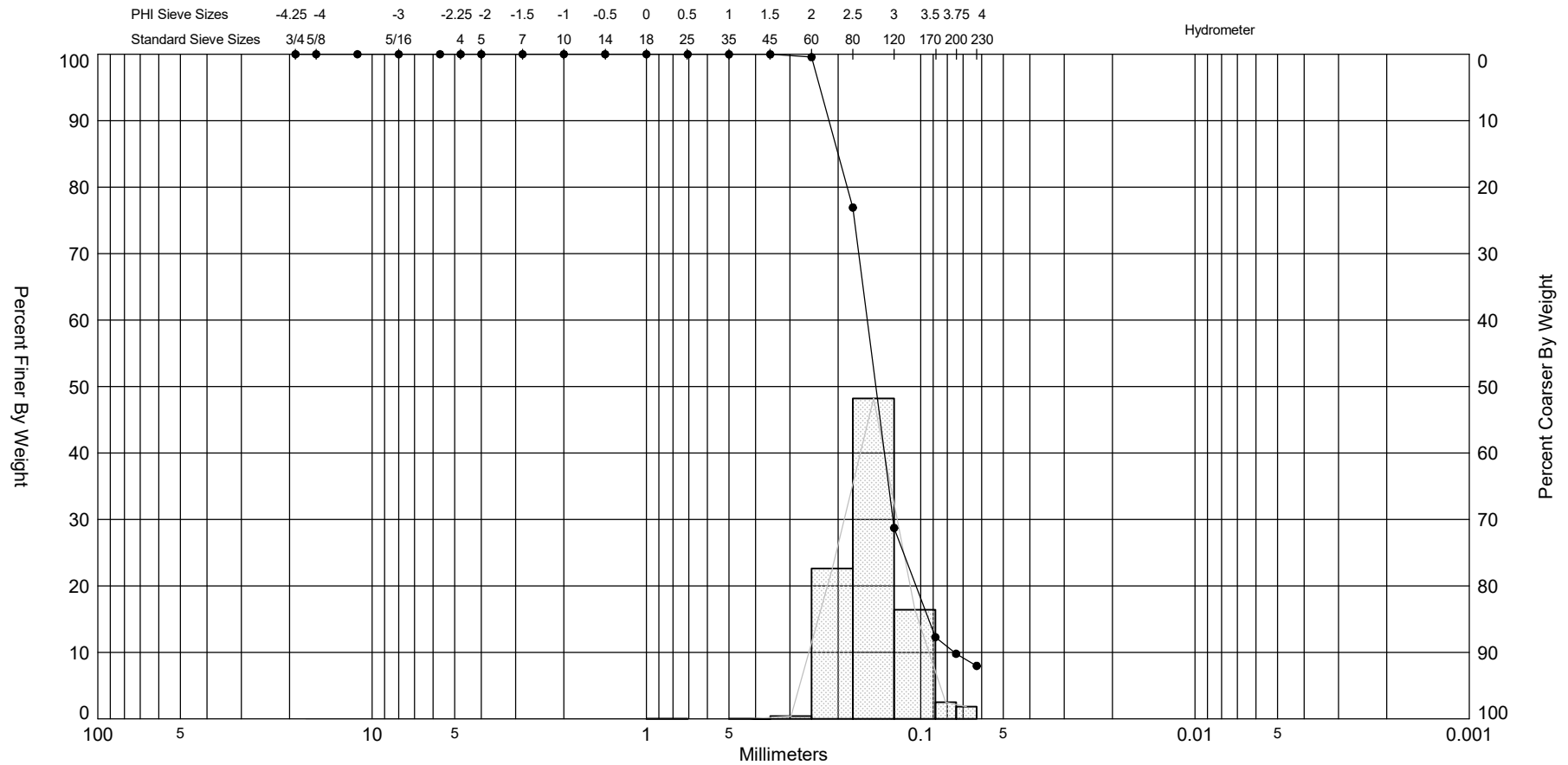
USCS: SM	Munsell: Wet - 10YR-6/4 Dry - 10YR-6/4 Washed - 10YR-7/3	Comments:
--------------------	--	-----------

Dry Weight (g): 108.81	Wash Weight (g): 97.89	Pan Retained (g): 1.12	Sieve Loss (%): 0.02	Fines (%): #200 - 12.36 #230 - 11.08	Organics (%):	Carbonates (%):	Shell Hash (%):
----------------------------------	----------------------------------	----------------------------------	--------------------------------	--	---------------	-----------------	-----------------


Sieve Number	Sieve Size (Phi)	Sieve Size (Millimeters)	Grams Retained	% Weight Retained	Cum. Grams Retained	C. % Weight Retained
3/4"	-4.25	19.03	0.00	0.00	0.00	0.00
5/8"	-4.00	16.00	0.00	0.00	0.00	0.00
7/16"	-3.50	11.31	0.00	0.00	0.00	0.00
5/16"	-3.00	8.00	0.00	0.00	0.00	0.00
3.5	-2.50	5.66	0.00	0.00	0.00	0.00
4	-2.25	4.76	0.00	0.00	0.00	0.00
5	-2.00	4.00	0.00	0.00	0.00	0.00
7	-1.50	2.83	0.00	0.00	0.00	0.00
10	-1.00	2.00	0.00	0.00	0.00	0.00
14	-0.50	1.41	0.00	0.00	0.00	0.00
18	0.00	1.00	0.00	0.00	0.00	0.00
25	0.50	0.71	0.01	0.01	0.01	0.01
35	1.00	0.50	0.01	0.01	0.02	0.02
45	1.50	0.35	0.02	0.02	0.04	0.04
60	2.00	0.25	0.78	0.72	0.82	0.76
80	2.50	0.18	29.47	27.08	30.29	27.84
120	3.00	0.13	42.21	38.79	72.50	66.63
170	3.50	0.09	19.35	17.78	91.85	84.41
200	3.75	0.07	3.51	3.23	95.36	87.64
230	4.00	0.06	1.39	1.28	96.75	88.92

Phi 5	Phi 16	Phi 25	Phi 50	Phi 75	Phi 84	Phi 95
	3.49	3.24	2.79	2.45	2.28	2.08
Moment	Mean Phi	Mean mm	Sorting	Skewness	Kurtosis	
Statistics	2.74	0.15	0.43	0.36	2.79	

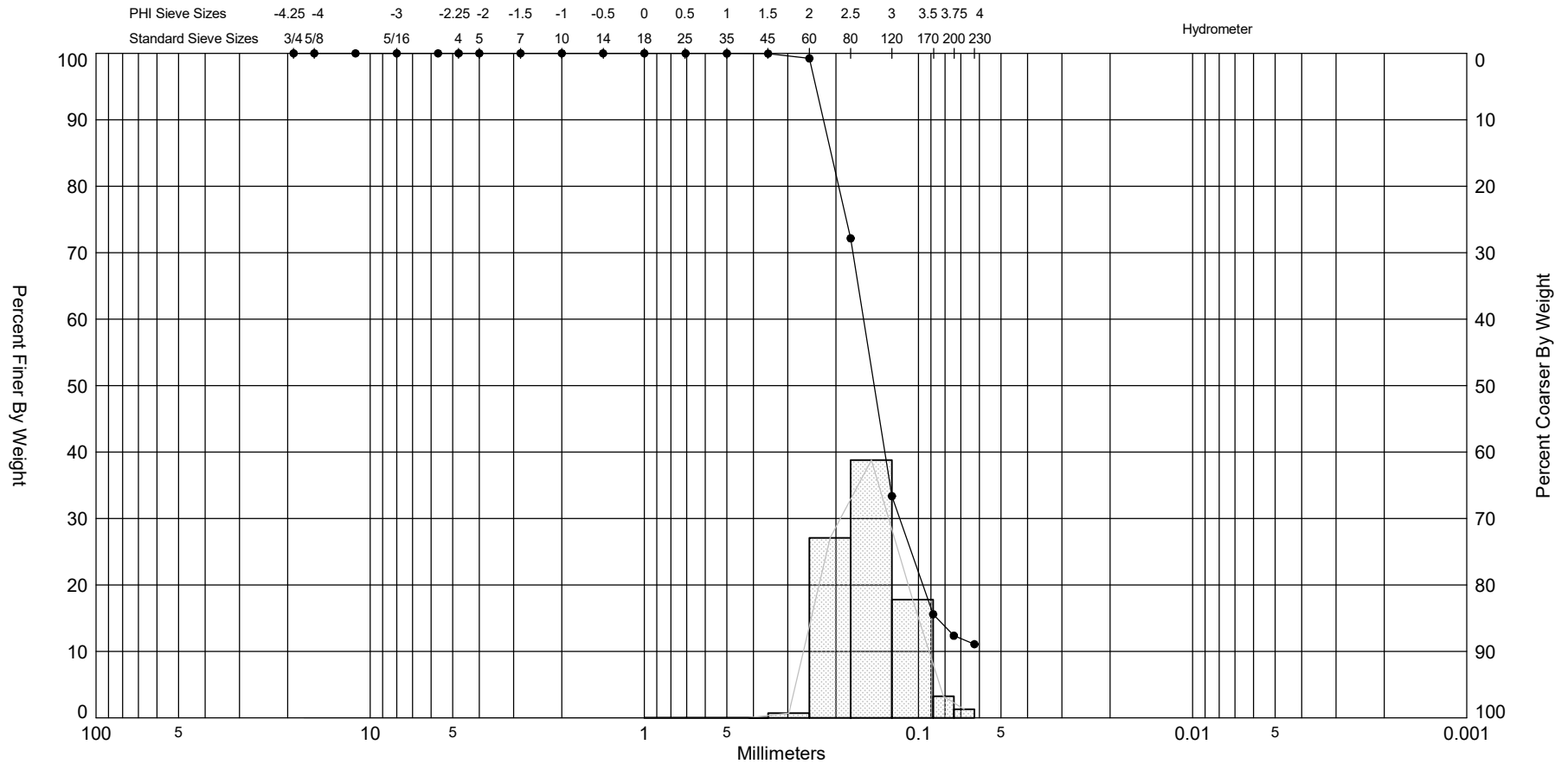
REGION1_RECON_GEOTECH.GPJ_3/6/24



Gravel		Sand			Silt and Clay
Coarse	Fine	Coarse	Medium	Fine	


Sample	Symbol	Elev. (ft)	USCS	% Fines	% Organics	% Carbonates	Median	Mean	Skew	Kurt	Sort	Sample Information	
TXGLO1-VC-23-067 #1	—●—	-54.1	SP-SM	#200 - 9.79 #230 - 7.97			2.78	2.76	0.45	3.32	0.4	Project Name:	TX GLO Region 1 Recon Geotechnical Sand Search
Comments:												Analysis Date:	02-06-24
Depths and elevations based on measured values												Analyzed By:	MS
							APTIM 6401 Congress Avenue, Suite 140 Boca Raton, FL 33487 ph (561) 391-8102					Easting (X, ft):	3,275,704
												Northing (Y, ft):	13,622,305
												Horizontal Datum:	NAD 1983
												Vertical Datum:	NAVD88

REGION1_RECON_GEOTECH.GPJ 3/6/24



Gravel		Sand			Silt and Clay
Coarse	Fine	Coarse	Medium	Fine	

REGION1_RECON_GEOTECH_GPJ_3/6/24

Sample	Symbol	Elev. (ft)	USCS	% Fines	% Organics	% Carbonates	Median	Mean	Skew	Kurt	Sort	Sample Information	
TXGLO1-VC-23-067 #2	—●—	-56.8	SM	#200 - 12.36 #230 - 11.08			2.79	2.74	0.36	2.79	0.43	Project Name:	TX GLO Region 1 Recon Geotechnical Sand Search
Comments:											Analysis Date:	02-06-24	
Depths and elevations based on measured values											Analyzed By:	MS	
						APTIM 6401 Congress Avenue, Suite 140 Boca Raton, FL 33487 ph (561) 391-8102					Easting (X, ft):	3,275,704	
											Northing (Y, ft):	13,622,305	
											Horizontal Datum:	NAD 1983	
											Vertical Datum:	NAVD88	



Mini Vane Shear Test Results

CORE ID	SAMPLE DEPTH (ft)	TORVANE (kg/cm ²)	TORVANE (tsf)	TORVANE (kpa)	DESCRIPTION ¹
TXGLO1-VC-23-059	1.6	1.5	0.15	147.10	Stiff
	2.3	2.5	0.26	245.17	Very Stiff
	3.5	2.0	0.20	196.13	Very Stiff
	5.2	4.0	0.41	392.27	Hard
	10.0	7.0	0.72	686.47	Hard
TXGLO1-VC-23-060	2.4	6.5	0.67	637.43	Hard
	11.1	1.5	0.15	147.10	Stiff
	13.1	6.0	0.61	588.40	Hard
	17.0	6.0	0.61	588.40	Hard
TXGLO1-VC-23-061	No Torvane Conducted				
TXGLO1-VC-23-062	1.0	0.3	0.03	24.52	Soft
	2.6	1.0	0.10	98.07	Stiff
	5.0	4.0	0.41	392.27	Hard
TXGLO1-VC-23-063	1.5	4.5	0.46	441.30	Hard
	5.0	2.5	0.26	245.17	Very Stiff
	11.0	2.8	0.28	269.68	Very Stiff
	15.0	2.5	0.26	245.17	Very Stiff
TXGLO1-VC-23-064	0.3	0.0	0.00	0.00	Very Soft
	0.7	0.5	0.05	49.03	Firm
	13.1	2.5	0.26	245.17	Very Stiff
TXGLO1-VC-23-065	1.8	2.0	0.20	196.13	Very Stiff
	6.1	1.3	0.13	122.58	Stiff
TXGLO1-VC-23-066	0.5	0.3	0.03	24.52	Soft
	3.1	1.5	0.15	147.10	Stiff
	13.0	5.5	0.56	539.37	Hard
TXGLO1-VC-23-067	0.1	0.0	0.00	0.00	Very Soft
	3.0	0.5	0.05	49.03	Firm
TXGLO1-VC-23-068	0.3	0.3	0.03	24.52	Soft
	3.5	1.5	0.15	147.10	Stiff
	7.4	3.0	0.31	294.20	Very Stiff
	11.2	7.8	0.79	760.02	Hard
	15.0	8.0	0.82	784.53	Hard
TXGLO1-VC-23-069	0.4	0.0	0.00	0.00	Very Soft
	3.5	0.8	0.08	73.55	Firm
TXGLO1-VC-23-070	0.7	0.3	0.03	24.52	Soft
	1.9	2.0	0.20	196.13	Very Stiff
	3.3	2.0	0.20	196.13	Very Stiff
	5.5	3.5	0.36	343.23	Hard
	11.9	0.0	0.00	0.00	Very Soft