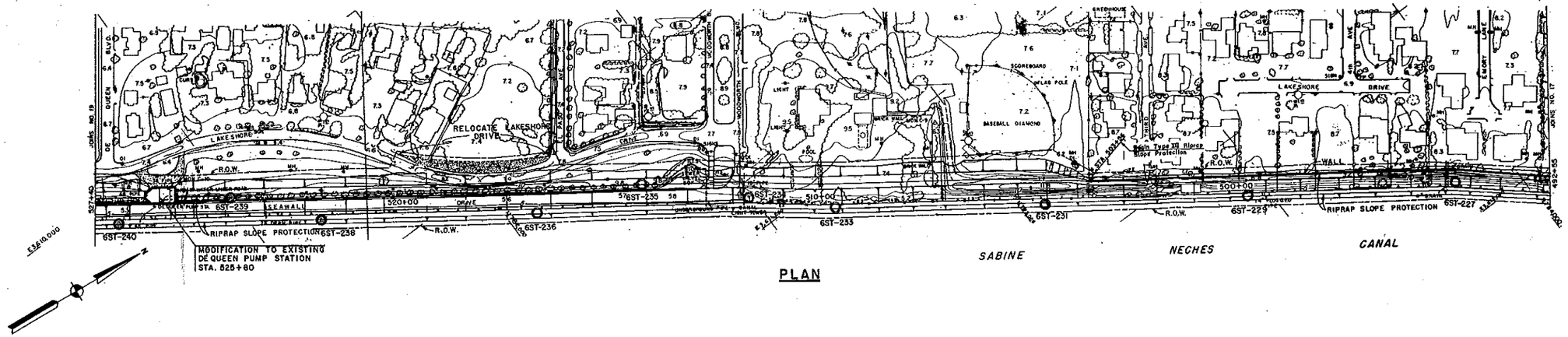

PLAN

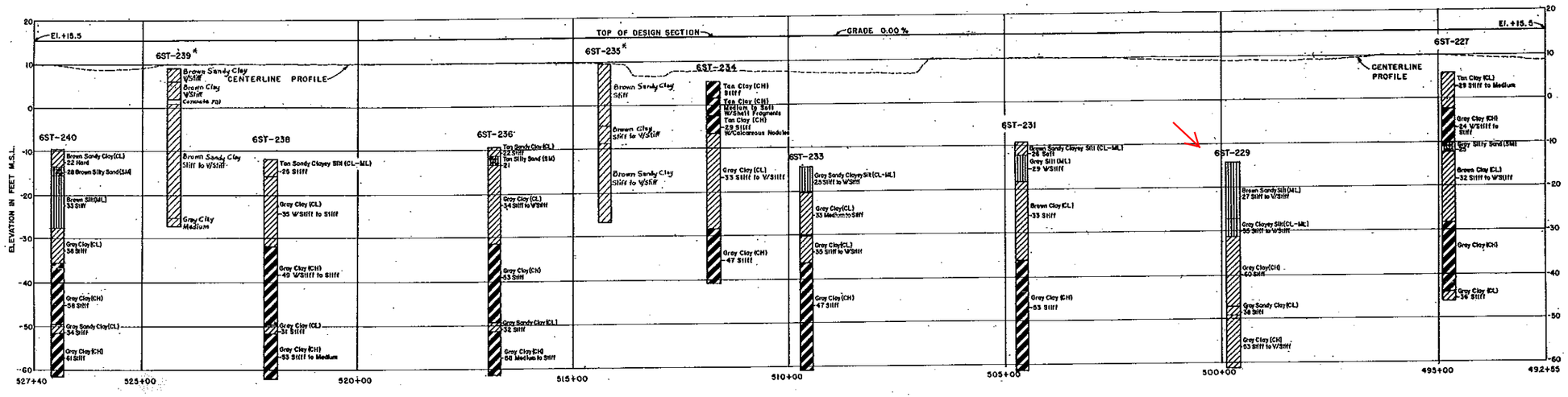

PROFILE

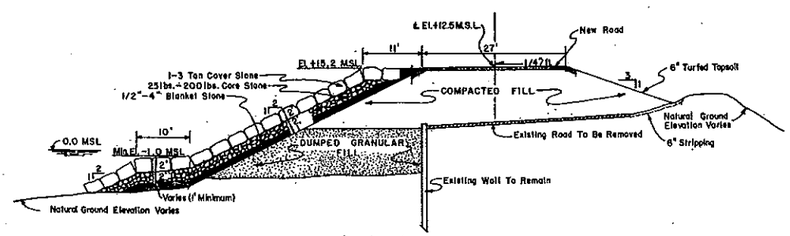

TYPE VII SECTION FROM STA.
583+15 to 595+30

SCALE OF FEET
10 0 10 20

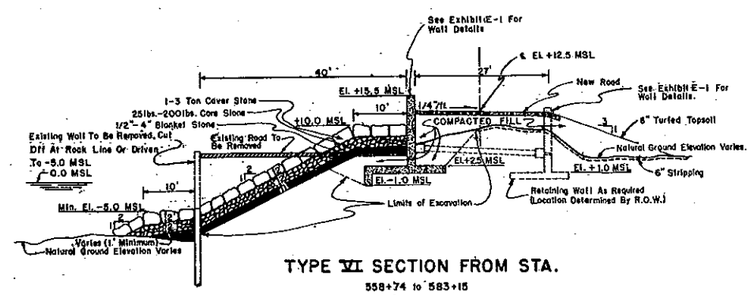

TYPE VI SECTION FROM STA.
558+74 to 583+15
595+30 to 600+55

SCALE OF FEET
10 0 10 20

NOTE:
See Plate 21 For Detail of New Road

NOTE:
See Plate 3 For Soil Legend
* Denotes Field Classification

PORT ARTHUR AND VICINITY, TEXAS
HURRICANE FLOOD PROTECTION

PLAN AND PROFILE

No. of Sheets 50 — SCALE 100 0 100 200 — Sheet No. 18

U.S. ARMY ENGINEER DISTRICT, GALVESTON, TEXAS

TO ACCOMPANY GENERAL DESIGN MEMORANDUM NO. 2 DATED: MARCH 1965

FILE SN 103-190