LOG OF BORING C-20

Rock Engineering & Testing Lab., Inc.
6817 Leopard St.
Corpus Christi, TX 78409
Telephone: (361) 883-4555
Fax: (361) 883-4711

CLIENT: HDR, Inc.
PROJECT: Prop. Large Scale Beach Nourishment Project
LOCATION: S. Jetty Borrow Source Area; Galveston, TX
NUMBER: G108558
DATE(S) DRILLED: 07/30/08 - 07/30/08

DRILLING METHOD(S):
Hollow Stem Auger

GROUNDWATER INFORMATION:

SURFACE ELEVATION: -16.3' NAVD

SOIL SYMBOL	Elevation, Ft. [NAVD]	SAMPLE NUMBER	SAMPLES	N: BLOWS/FT P: TONS/SQ FT T: TONS/SQ FT PERCENT RECOVERY/ ROCK QUALITY DESIGNATION	MOISTURE CONTENT (%)	ATTERBERG LIMITS: LIQUID LIMIT LL	PLASTIC LIMIT PL	PLASTICITY INDEX PI	DRY DENSITY POUNDS/CU.FT	COMPRESSIVE STRENGTH (TONS/SQ FT)	MINUS NO. 200 SIEVE (%)	DESCRIPTION OF STRATUM
	5											
	10											
	15											
		SS S-1		N= 2	23							**SHELL FRAGMENTS**
		SS S-2		N= 2	23							Same as above.
	20	SS S-3		N= 7	23						6	**POORLY GRADED SAND**, with clay and shell, gray and brown, moist, loose.
		SS S-4		N= 10								Same as above, medium.
	25	SS S-5		N= 25	21						7	Same as above.
		SS S-6		N= 1	81						40	**CLAYEY SAND**, with shell, gray, very moist, very soft.
		SS S-7		N= 10								Same as above, stiff.
	30	SS S-8		N= WOH								**NO RECOVERY**

Boring was extended to an elevation of -31.3-feet NAVD during the drilling operations.

N - STANDARD PENETRATION TEST RESISTANCE
P - POCKET PENETROMETER RESISTANCE
T - POCKET TORVANE SHEAR STRENGTH

REMARKS:
Boring depth and location was determined by HDR, Inc. Boring operations were performed by RETL.
GPS Coord. N. 29.33748 W. 94.71338

· Geotechnical Engineering
· Construction Materials Testing

PROJECT NAME: West Galveston Island Large Scale Beach Nourishment Project
CLIENT: HDR, Inc.
BORING ID.: C-20
DESCRIPTION: South Jetty Borrow Source Area

PERCENT SHELL BY WEIGHT (BASED ON #10 SIEVE)				
-16.3' TO -18.3' NAVD	-18.3' TO -20.3' NAVD	-20.3' TO -22.3' NAVD	-24.3' TO -26.3' NAVD	-26.3' TO -28.3' NAVD
50.20	36.00	20.90	0.00	N/A

ASTM MESH	% FINER BY WEIGHT AFTER REMOVING SHELL				
	-16.3' TO -18.3' NAVD	-18.3' TO -20.3' NAVD	-20.3' TO -22.3' NAVD	-24.3' TO -26.3' NAVD	-26.3' TO -28.3' NAVD
#10	100.00	100.00	100.00	100.00	N/A
#18	N/A	N/A	100.00	99.90	N/A
#35	N/A	N/A	83.30	98.90	N/A
#60	N/A	N/A	62.30	97.30	N/A
#120	N/A	N/A	11.50	13.20	N/A
#170	N/A	N/A	6.50	7.60	N/A
#200	N/A	N/A	5.70	6.80	40.20
STATISTICS (EXCLUDING SHELL)					
MEDIAN GRAIN SIZE (mm)	N/A	N/A	0.22	0.19	N/A
MEAN GRAIN SIZE (mm)	N/A	N/A	0.26	0.18	N/A
SORTING (σ)	N/A	N/A	N/A	N/A	N/A

*C-20; -16.3' to -20.3' NAVD were only passed through the -#10 sieve.
*C-20; -26.3' to -28.3' NAVD was only passed through the -#200 sieve.
*The -#10 material was utilized as the total sample for Grain Size Distribution Curve calculations.

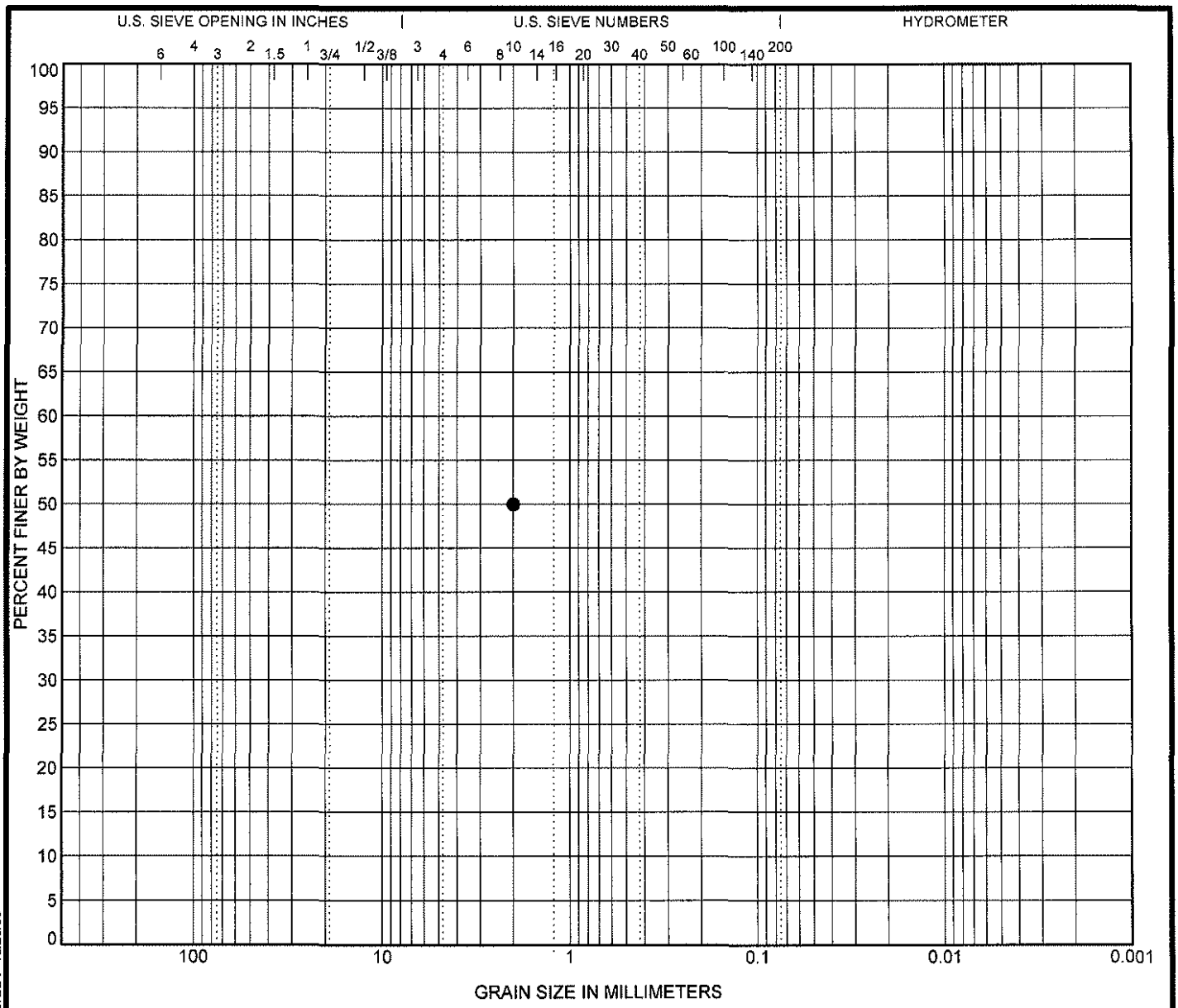

COBBLES	GRAVEL		SAND			SILT OR CLAY
	coarse	fine	coarse	medium	fine	

	Specimen ID	Depth	Classification	LL	PL	PI	Cc	Cu
●	**C-20**	(-16.3' to -18.3' NAVD)	**Borrow Area (-16.3' to -18.3' NAVD)**					

	Specimen ID	Depth	D100	D60	D30	D10	%Gravel	%Sand	%Silt	%Clay
●	**C-20**	(-16.3' to -18.3' NAVD)	**2**				**0.0**			

Rock Engineering & Testing Lab., Inc.
6817 Leopard St.
Corpus Christi, TX 78409
Telephone: (361) 883-4555
Fax: (361) 883-4711

GRAIN SIZE DISTRIBUTION

Project: Prop. Large Scale Beach Nourishment Project

Location: South Jetty Borrow Source Area; Galveston, Texas

Number: G108558

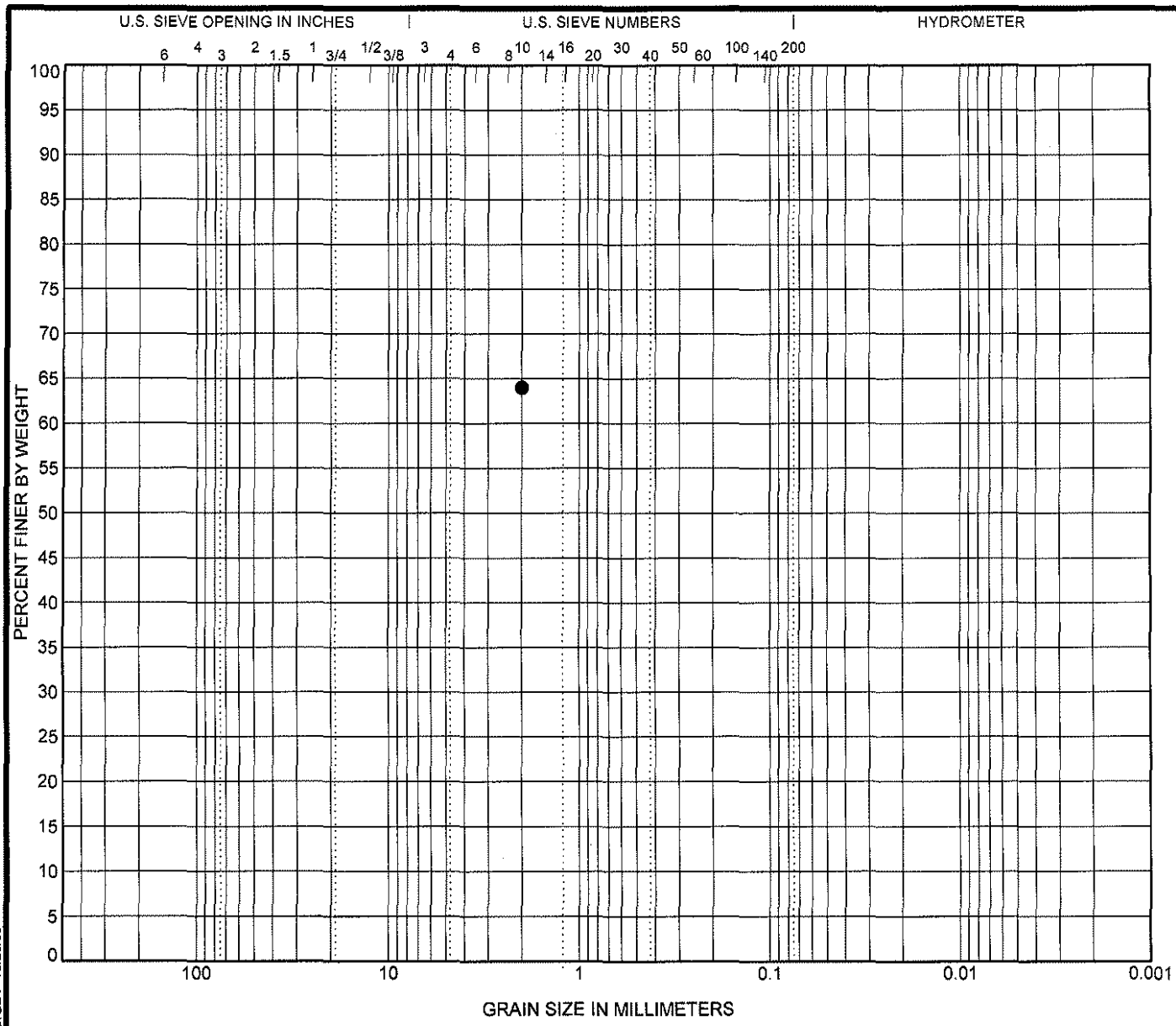

COBBLES	GRAVEL		SAND			SILT OR CLAY
	coarse	fine	coarse	medium	fine	

	Specimen ID	Depth	Classification	LL	PL	PI	Cc	Cu
●	**C-20** (-18.3' to -20.3' NAVD)		**Borrow Area (-18.3' to -20.3' NAVD)**					

	Specimen ID	Depth	D100	D60	D30	D10	%Gravel	%Sand	%Silt	%Clay
●	**C-20** (-18.3' to -20.3' NAVD)		**2**				**0.0**			

Rock Engineering & Testing Lab., Inc.
6817 Leopard St.
Corpus Christi, TX 78409
Telephone: (361) 883-4555
Fax: (361) 883-4711

GRAIN SIZE DISTRIBUTION

Project: Prop. Large Scale Beach Nourishment Project

Location: South Jetty Borrow Source Area; Galveston, Texas

Number: G108558

US_GRAIN_SIZE G108558B PROP. LARGE SCALE BEACH NOURISHMENT PROJECT.GPJ US_LAB.GDT 10/20/08

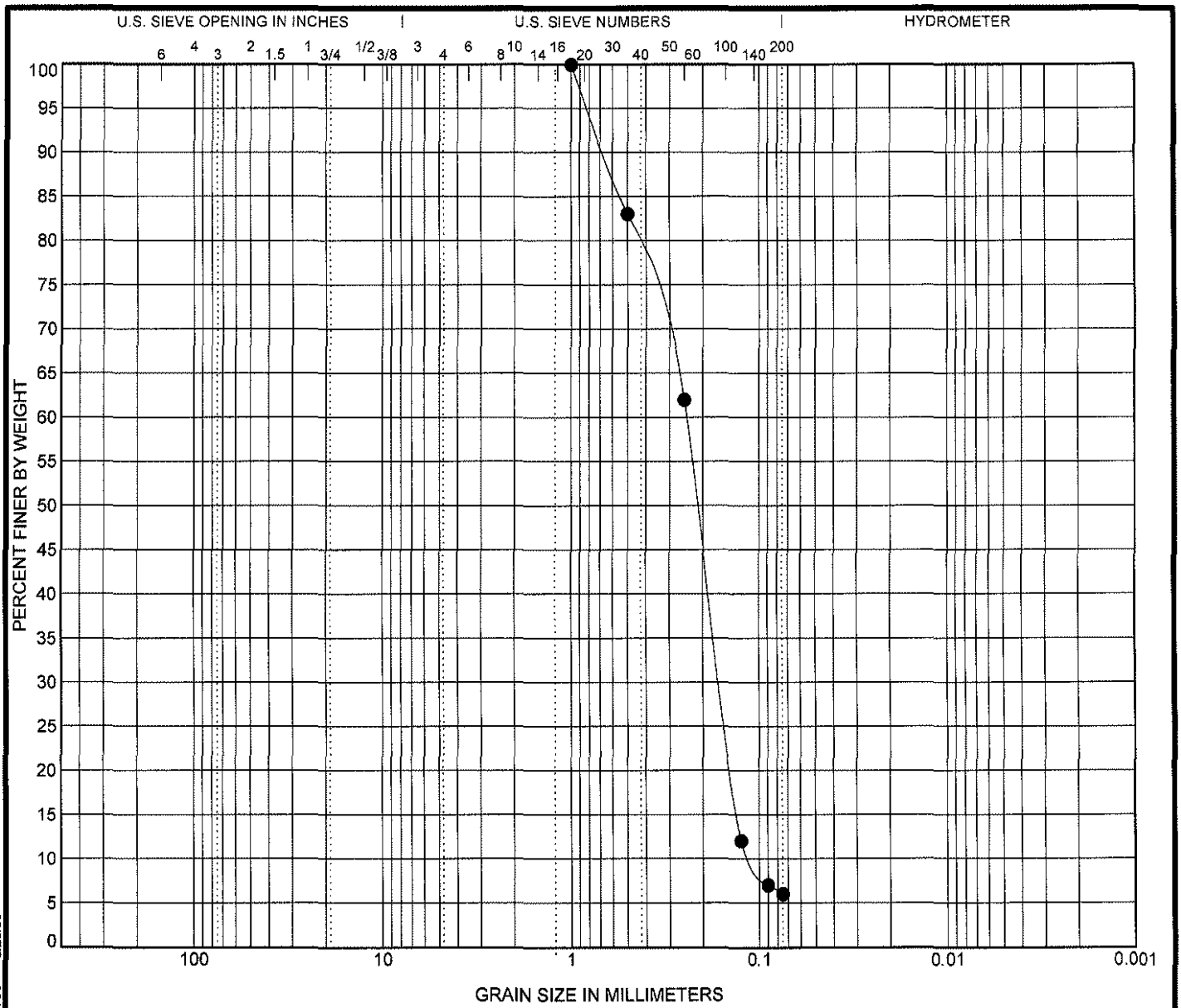

COBBLES	GRAVEL		SAND			SILT OR CLAY
	coarse	fine	coarse	medium	fine	

	Specimen ID	Depth	Classification	LL	PL	PI	Cc	Cu
●	**C-20**	(-20.3' to -22.3' NAVD)	**Borrow Area (-20.3' to -22.3' NAVD)**				**0.97**	**2.22**

	Specimen ID	Depth	D100	D60	D30	D10	%Gravel	%Sand	%Silt	%Clay
●	**C-20**	(-20.3' to -22.3' NAVD)	**1**	**0.243**	**0.16**	**0.11**	**0.0**	**94.0**	**6.0**	

Rock Engineering & Testing Lab., Inc.
6817 Leopard St.
Corpus Christi, TX 78409
Telephone: (361) 883-4555
Fax: (361) 883-4711

GRAIN SIZE DISTRIBUTION

Project: Prop. Large Scale Beach Nourishment Project

Location: South Jetty Borrow Source Area; Galveston, Texas

Number: G108558

US_GRAIN_SIZE_G108558B PROP. LARGE SCALE BEACH NOURISHMENT PROJECT.GPJ US_LAB.GDT 10/20/08

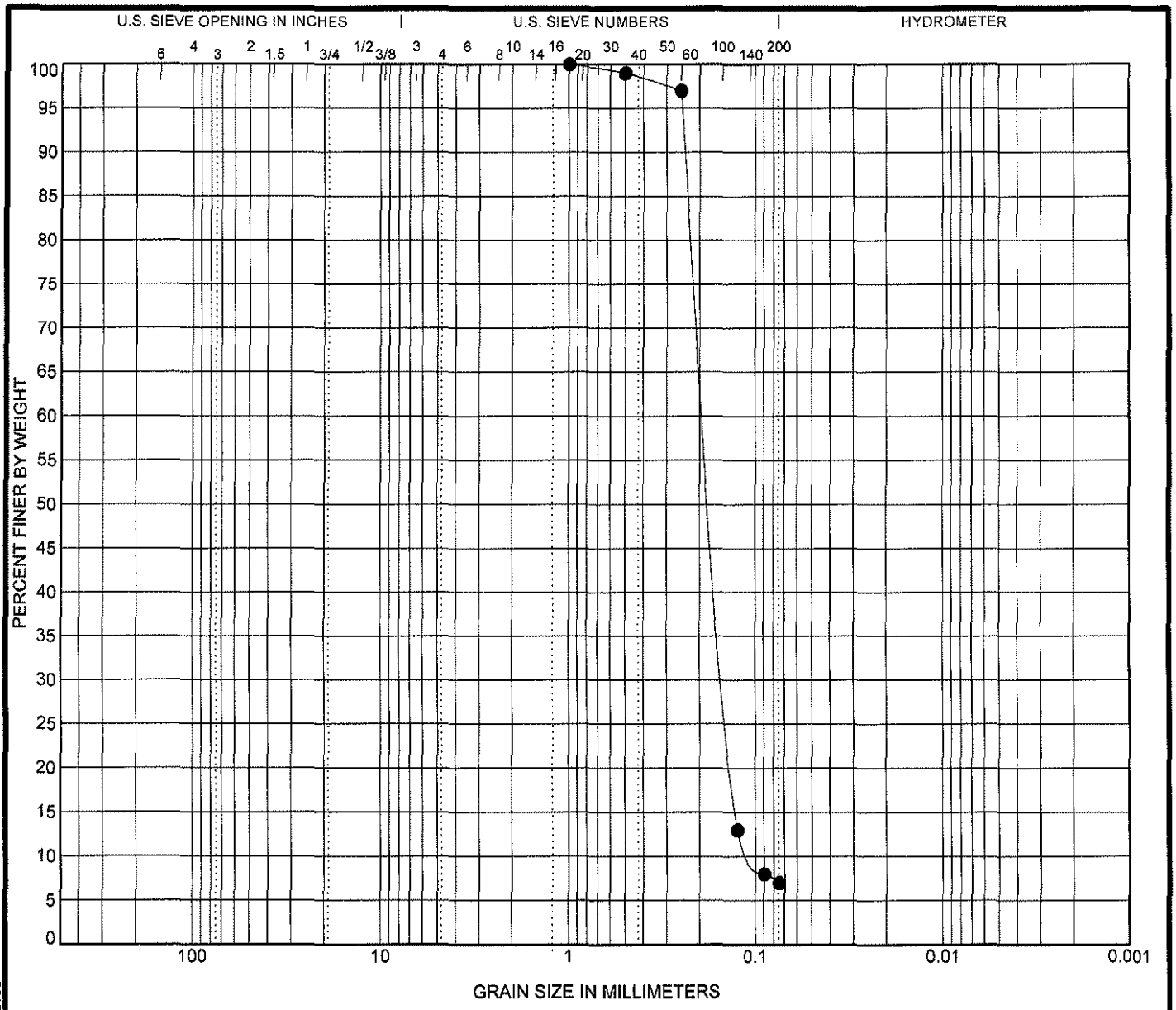

COBBLES	GRAVEL		SAND			SILT OR CLAY
	coarse	fine	coarse	medium	fine	

	Specimen ID	Depth	Classification	LL	PL	PI	Cc	Cu
●	**C-20**	(-24.3' to -26.3' NAVD)	**Borrow Area (-24.3' to -26.3' NAVD)**				**1.09**	**1.79**

	Specimen ID	Depth	D100	D60	D30	D10	%Gravel	%Sand	%Silt	%Clay
●	**C-20**	(-24.3' to -26.3' NAVD)	**1**	**0.184**	**0.144**	**0.103**	**0.0**	**93.0**	**7.0**	

Rock Engineering & Testing Lab., Inc.
6817 Leopard St.
Corpus Christi, TX 78409
Telephone: (361) 883-4555
Fax: (361) 883-4711

GRAIN SIZE DISTRIBUTION

Project: Prop. Large Scale Beach Nourishment Project

Location: South Jetty Borrow Source Area; Galveston, Texas

Number: G108558

US_GRAIN_SIZE_G108558B PROP. LARGE SCALE BEACH NOURISHMENT PROJECT.GPJ US_LAB.GDT 10/20/08