Sabine Bank, 28 ft of water
Core ID: SB 93-5
Lat: 29° 28.4'
Long: 93° 35.99'

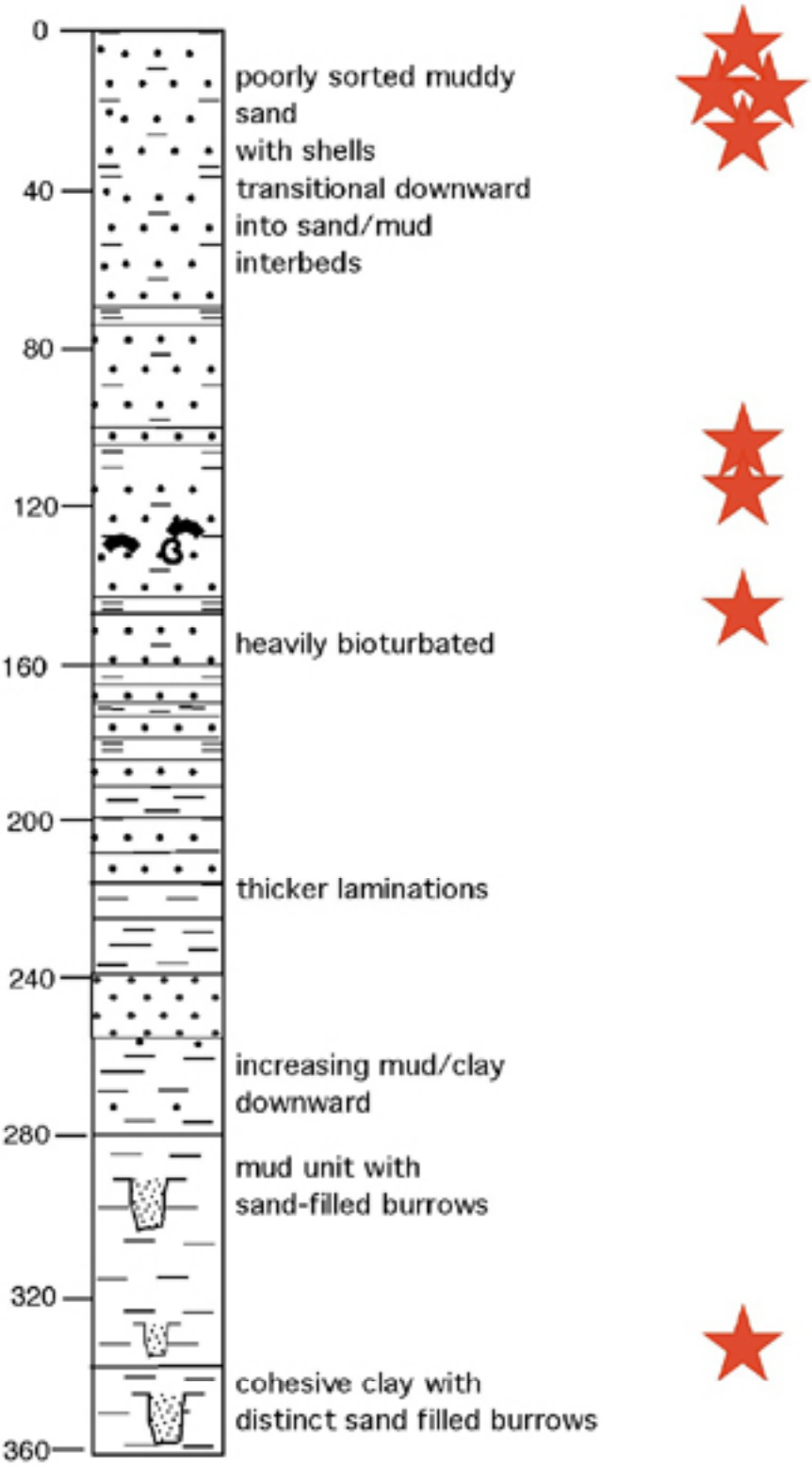

Rice University Coastal Research Group

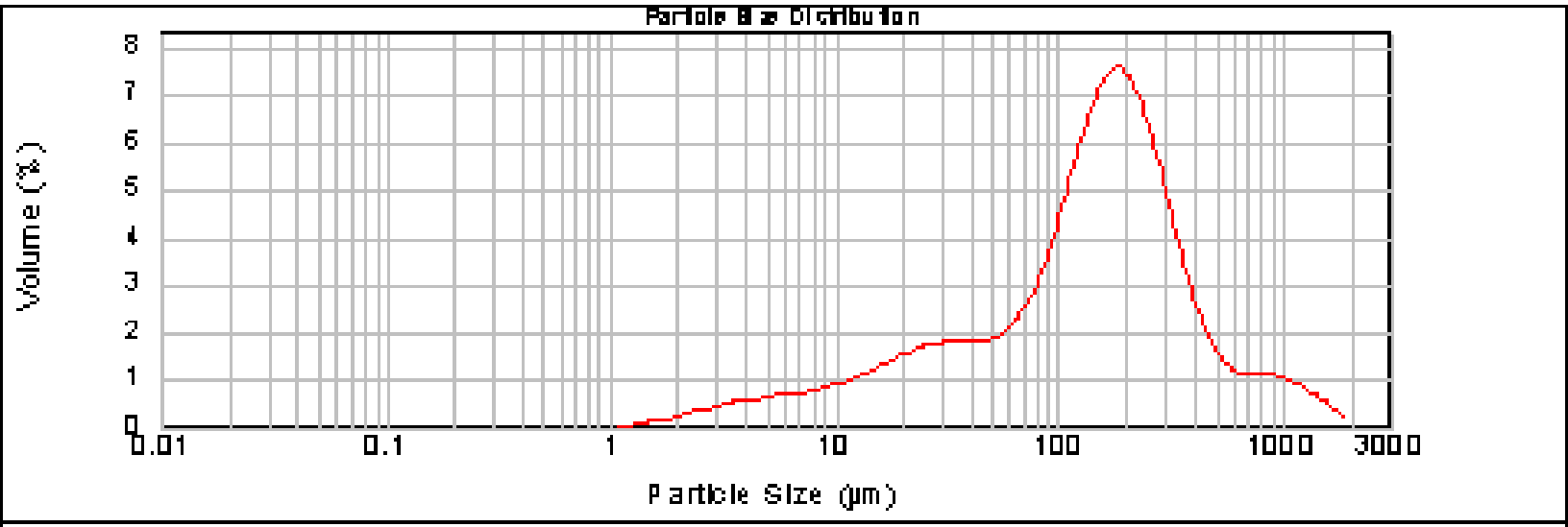
Particle Size Distribution
Volume (%)
8
7
6
5
4
3
2
1
0
0.01
0.1
1
10
100
1000
3000
Particle Size (µm)
SB-93-5-5cm , 08/21/01 16:50:41

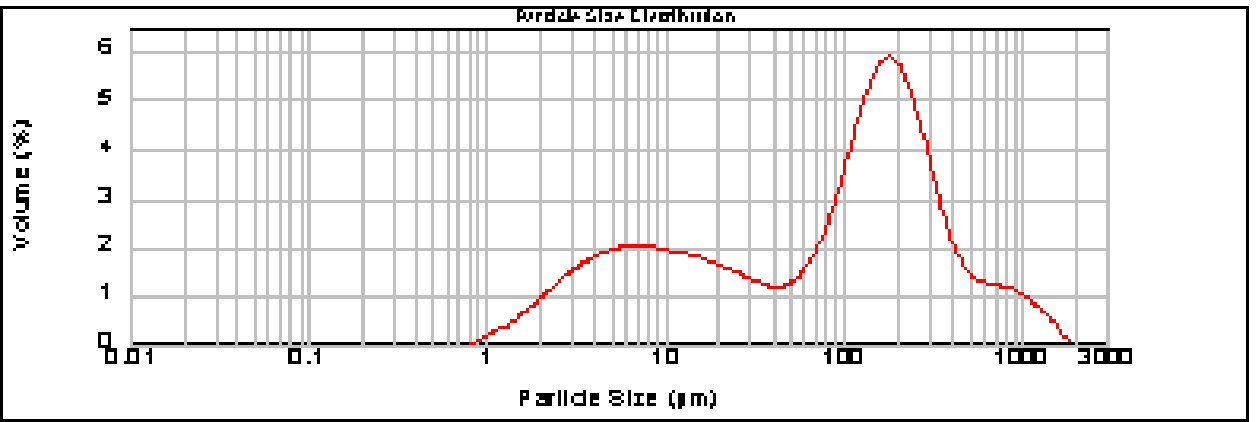
Particle Size Distribution
Volume (%)
0
1
2
3
4
5
6
0.01
0.1
1
10
100
1000
3000
Particle Size (µm)
S 8-93-5-20cm , 07/17/01 15:18:23

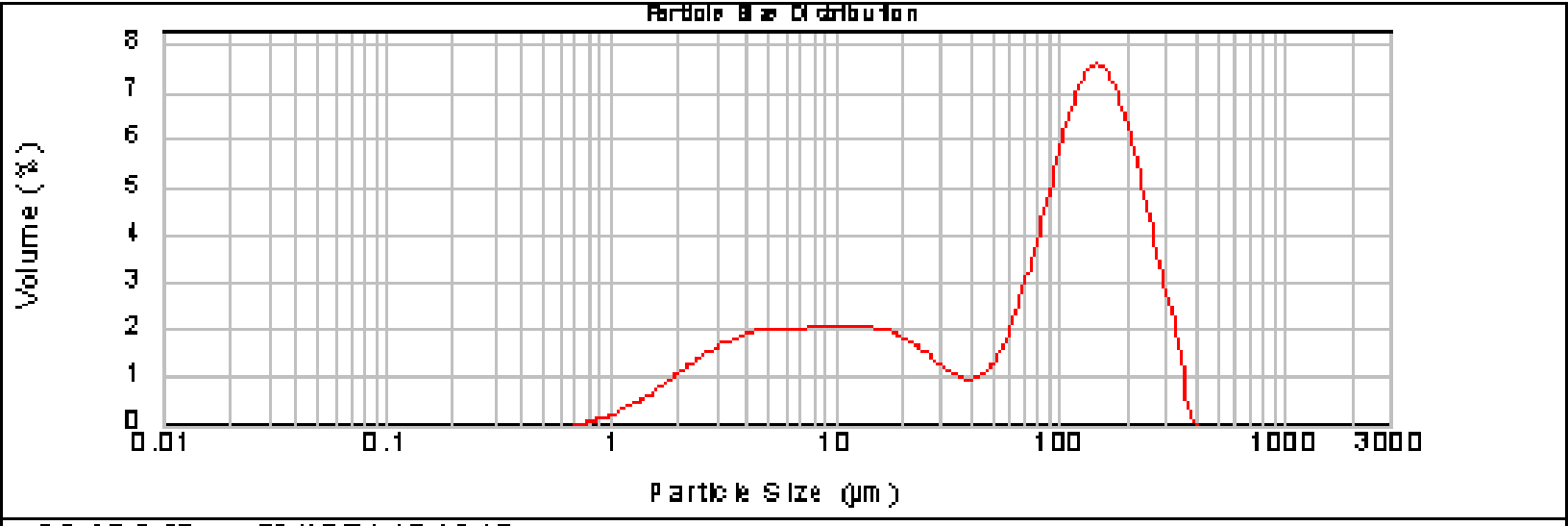
Particle Size Distribution
Volume (%)
0
1
2
3
4
5
6
7
8
0.01
0.1
1
10
100
1000
3000
Particle Size (µm)
SB-93-5-20cm , 07/18/01 10:42:48

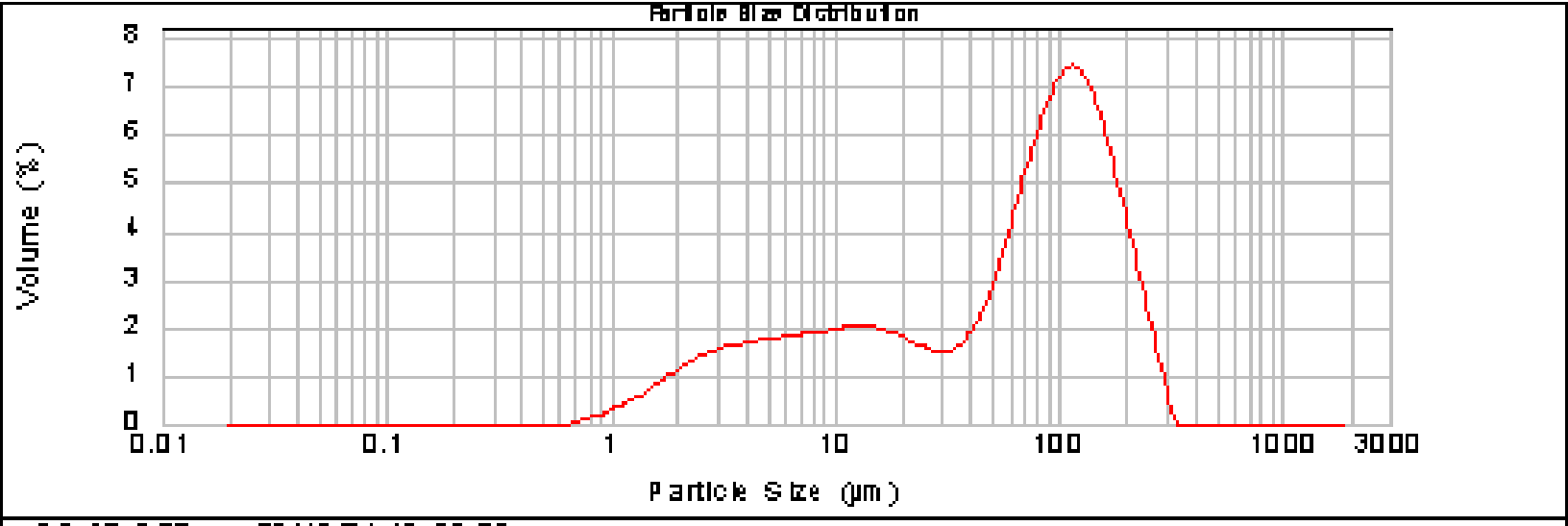
Particle Size Distribution
Volume (%)
8
7
6
5
4
3
2
1
0
0.01
0.1
1
10
100
1000
3000
Particle Size (µm)
SB-93-5-30cm , 07/17/01 17:25:32

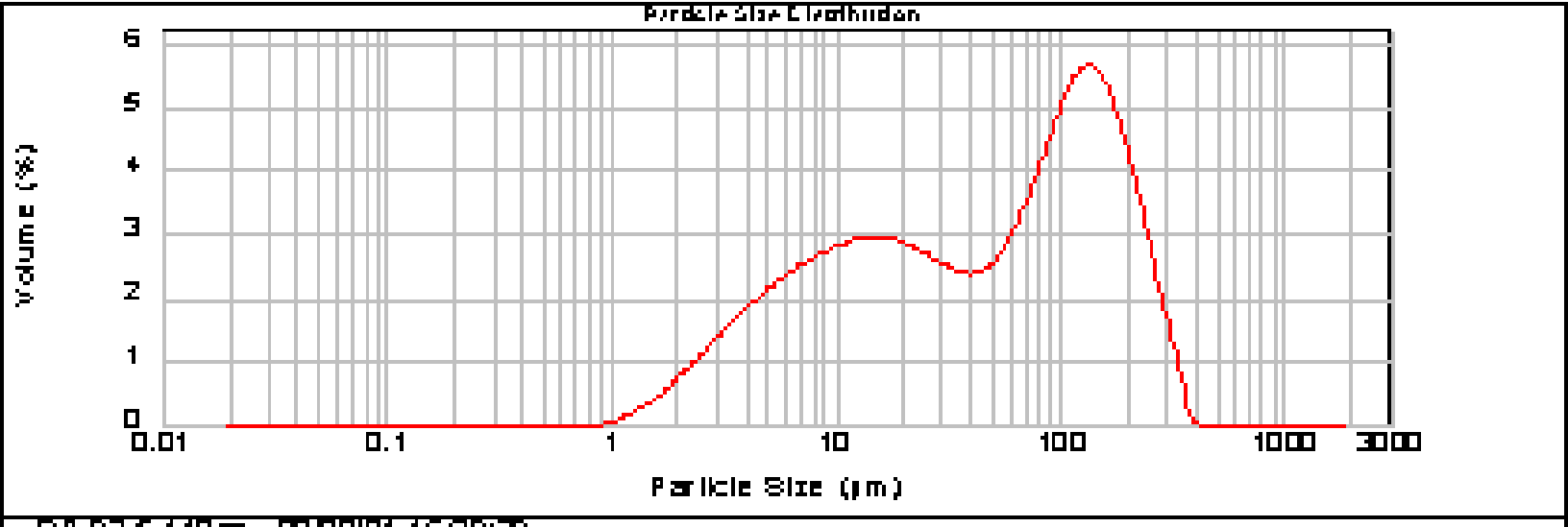
Particle Size Distribution
Volume (%)
0
1
2
3
4
5
6
0.01
0.1
1
10
100
1000
3000
Particle Size (µm)
S8-93-5-110cm , 08/08/01 16:25:39

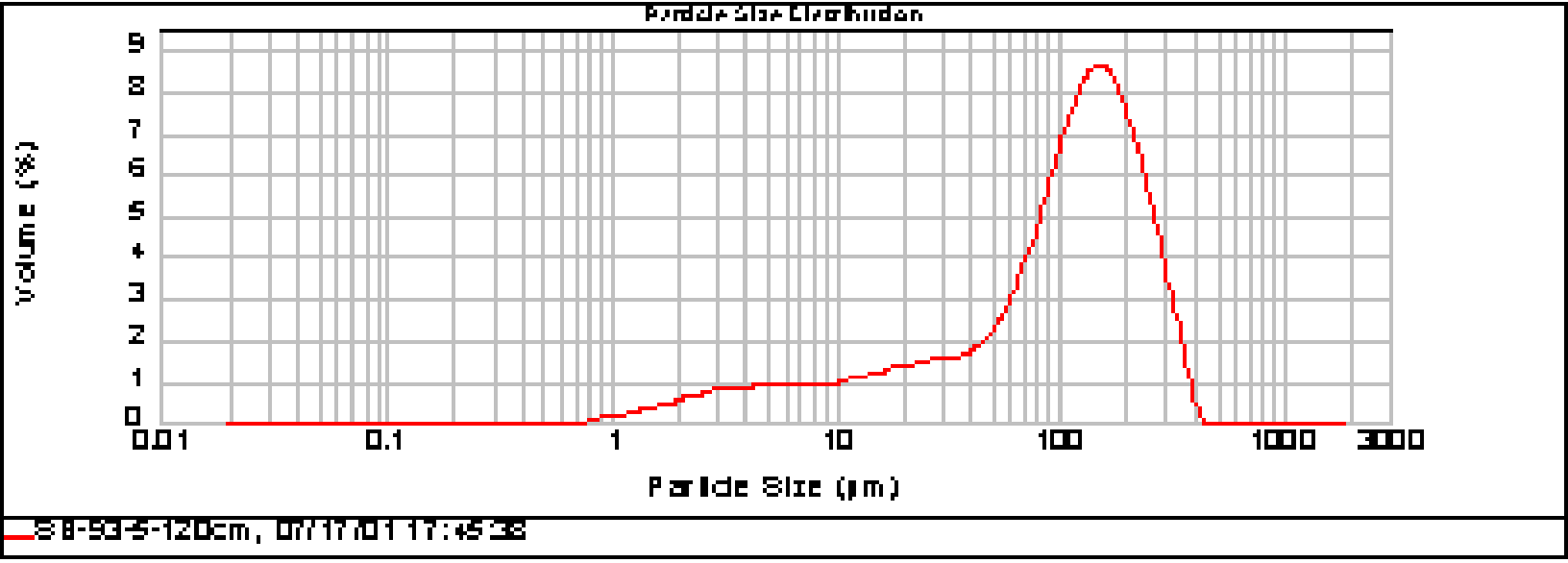
Particle Size Distribution
Volume (%)
9
8
7
6
5
4
3
2
1
0
0.01
0.1
1
10
100
1000
3000
Particle Size (µm)
SB-53-5-120cm, 07/17/01 17:45:38

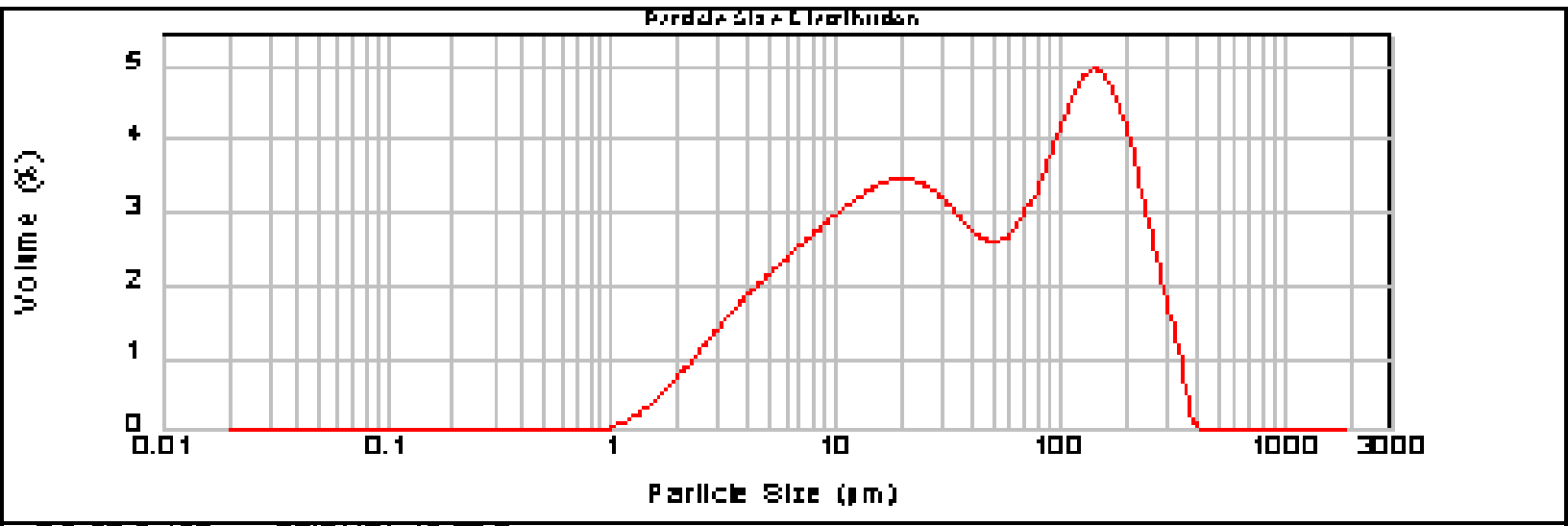
Particle Size Distribution
Volume (%)
5
4
3
2
1
0
0.01
0.1
1
10
100
1000
3000
Particle Size (µm)
S8-93-5-150cm , 08/21/01 16:00:34

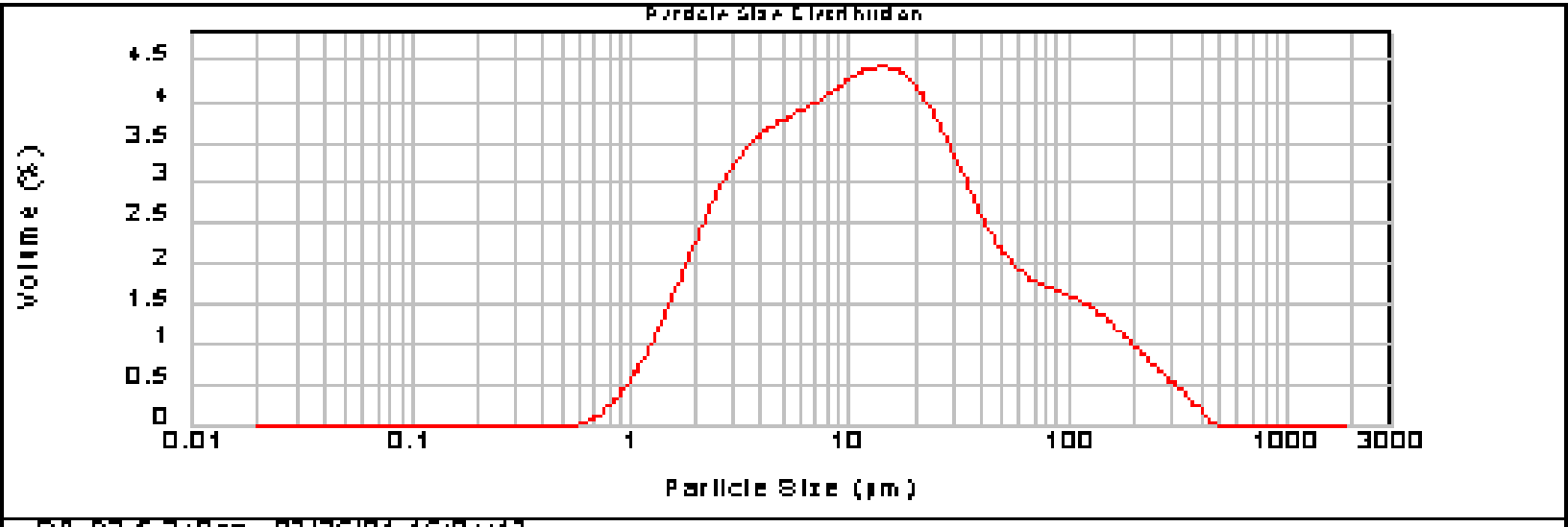
Particle Size Distribution
Volume (%)
4.5
4
3.5
3
2.5
2
1.5
1
0.5
0
0.01
0.1
1
10
100
1000
3000
Particle Size (µm)
SB-93-5-340cm , 07/26/01 16:04:17